

- NOTES:
1. ALL CURVE DATA TO CENTER LINE.
 2. ALL CURVE DISTANCES ARE CHORDS.
 3. STREET RIGHT OF WAYS 60'.
 4. 125' SIGHT DISTANCE ON ALL CORNER LOTS. (FUTURE N.C.S.H.C. USE)
 5. IRON STAKES SET AT ALL POINTS.

SECTION NO. 2 (REVISED), CASTLE OAKS

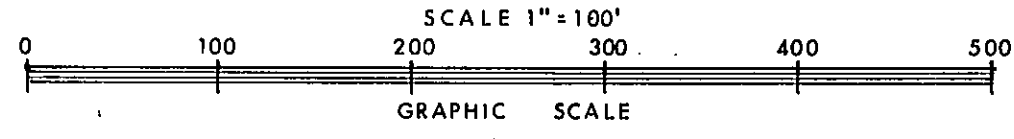
MAP FOR RECORD

CASTLE OAKS - SECTION 6

OWNERS

DEE SMITH — THOMAS FAULKNER — NED GRADY



FALLING CREEK TWSP. LENOIR CO., N.C.



NORTH CAROLINA: Lenoir County
 The foregoing certificates of Elene W. Jones N. P. of Greene Co.
 are certified to be correct.
 Filed for registration at 2:40 o'clock P M this 5 day of August, 1976
 By Betty Cannon, Deputy
 Gwynn Rouse, Register of Deeds
 Office of Deeds, Lenoir Co., N.C.

JONES LAND SURVEYING
 ROUTE 2, SNOW HILL, N. C.

DATE: 6/8/76 DRAWN BY: W. REYNOLDS



I, WALTER M. REYNOLDS, III, CERTIFY that this map was drawn under my supervision from an actual field survey and from _____ recorded in Book _____ Page _____. The total error of closure as calculated by Lat. and Dep. is L. _____, D. _____. This map was prepared in accordance with G. S. 47-30 as amended. WITNESS MY HAND AND SEAL THIS 8 DAY OF JUNE, A. D. 19 76.
Walter M. Reynolds
 Reg. Surveyor, L-1320, R. F. D. 2, SNOW HILL, N. C.

NORTH CAROLINA _____ GREENE COUNTY
 I, ELENE W. JONES, a Notary Public in and for said County and State, do hereby certify that personally appeared before me this day, WALTER M. REYNOLDS, III, Registered Surveyor, and acknowledged the due execution of the foregoing instrument, to wit, a map. WITNESS my hand and Notarial Seal this 8 day of JUNE, 19 76.
Elene W. Jones
 Notary Public
 My Commission Expires: JANUARY 21, 1980