

VACANT LAND DISCLOSURE STATEMENT

Note: Use this form to fulfill Seller's required disclosures in the Offer to Purchase and Contract – Vacant Lot/Land Form 12-T.

Property: Lot 27 Battalina Creek, Belhaven, NC 27810

Buyer: _____

Seller: Brian K Pearce, Amanda P Pearce

Buyer understands and agrees that this Disclosure Statement is not a substitute for professional inspections, and that this document does not relieve Buyer of their duty to conduct thorough Due Diligence on the Property. Any representations made by Seller in this Disclosure Statement are true to the best of Seller's knowledge, and copies of any documents provided by Seller are true copies, to the best of Seller's knowledge. Buyer is strongly advised to have all information confirmed and any documents substantiated during the Due Diligence Period.

If Seller checks "yes" for any question below, Seller is affirming actual knowledge of either: (1) the existence of documentation or information related to the Property; or (2) a problem, issue, characteristic, or feature existing on or associated with the Property. If Seller checks "no" for any question below, Seller is stating they have no actual knowledge or information related to the question. If Seller checks "NR," meaning no representation, Seller is choosing not to disclose whether they have knowledge or information related to the question.

A. Physical Aspects	Yes	No	NR
1. Non-dwelling structures on the Property If yes, please describe: _____	<input type="checkbox"/>	<input checked="" type="checkbox"/>	<input type="checkbox"/>
2. Current or past soil evaluation test (agricultural, septic, or otherwise).....	<input type="checkbox"/>	<input checked="" type="checkbox"/>	<input type="checkbox"/>
3. Caves, mineshafts, tunnels, fissures or open or abandoned wells	<input type="checkbox"/>	<input checked="" type="checkbox"/>	<input type="checkbox"/>
4. Erosion, sliding, soil settlement/expansion, fill or earth movement	<input type="checkbox"/>	<input checked="" type="checkbox"/>	<input type="checkbox"/>
5. Communication, power, or utility lines.....	<input type="checkbox"/>	<input checked="" type="checkbox"/>	<input type="checkbox"/>
6. Pipelines (natural gas, petroleum, other).....	<input type="checkbox"/>	<input checked="" type="checkbox"/>	<input type="checkbox"/>
7. Landfill operations or junk storage	<input type="checkbox"/>	<input checked="" type="checkbox"/>	<input type="checkbox"/>
<input type="checkbox"/> Previous <input type="checkbox"/> Current <input type="checkbox"/> Planned <input type="checkbox"/> Legal <input type="checkbox"/> Illegal			
8. Drainage, grade issues, flooding, or conditions conducive to flooding	<input type="checkbox"/>	<input checked="" type="checkbox"/>	<input type="checkbox"/>
9. Gravesites, pet cemeteries, or animal burial pits.....	<input type="checkbox"/>	<input checked="" type="checkbox"/>	<input type="checkbox"/>
10. Rivers, lakes, ponds, creeks, streams, dams, or springs.....	<input type="checkbox"/>	<input type="checkbox"/>	<input type="checkbox"/>
11. Well(s).....	<input type="checkbox"/>	<input type="checkbox"/>	<input type="checkbox"/>
<input type="checkbox"/> Potable <input type="checkbox"/> Non-potable Water Quality Test? <input type="checkbox"/> yes <input type="checkbox"/> no depth _____; shared (y/n) _____; year installed _____; gal/min _____			
12. Septic System(s).....	<input type="checkbox"/>	<input checked="" type="checkbox"/>	<input type="checkbox"/>
<i>If yes:</i> Number of bedrooms on permit(s) _____ Permit(s) available? <input type="checkbox"/> yes <input type="checkbox"/> no <input type="checkbox"/> NR Lift station(s)/Grinder(s) on Property? <input type="checkbox"/> yes <input type="checkbox"/> no <input type="checkbox"/> NR Septic Onsite? <input type="checkbox"/> yes <input type="checkbox"/> no <input type="checkbox"/> Details: _____ Tank capacity _____ Repairs made (describe): _____ Tank(s) last cleaned: _____			
<i>If no:</i> Permit(s) in process? <input type="checkbox"/> yes <input checked="" type="checkbox"/> no <input type="checkbox"/> NR Soil Evaluation Complete? <input type="checkbox"/> yes <input type="checkbox"/> no <input checked="" type="checkbox"/> NR Other Septic Details: _____			



Yes	No	NR
-----	----	----

13. Commercial or industrial noxious fumes, odors, noises, etc. on or near Property.....
 If yes, please describe: _____

B. Legal/Land Use Aspects

- 1. Current or past title insurance policy or title search.....
- 2. Copy of deed(s) for property.....
- 3. Government administered programs or allotments.....
- 4. Rollback or other tax deferral recaptures upon sale.....
- 5. Litigation or estate proceeding affecting ownership or boundaries.....
- 6. Notices from governmental or quasi-governmental authorities related to the property...
- 7. Private use restrictions or conditions, protective covenants, or HOA.....
 If yes, please describe: HOA Covenants
- 8. Recent work by persons entitled to file lien claims.....
 If yes, have all such persons been paid in full
 If not paid in full, provide lien agent name and project number: _____
- 9. Jurisdictional government land use authority:
 County: Beaufort City: Belhaven
- 10. Current zoning: Residential
- 11. Fees or leases for use of any system or item on property
- 12. Location within a government designated disaster evacuation zone (e.g., hurricane, nuclear facility, hazardous chemical facility, hazardous waste facility).....
- 13. Access (legal and physical) other than by direct frontage on a public road
 Access via easement.....
 Access via private road
 If yes, is there a private road maintenance agreement? yes no
- 14. Solar panel(s), windmill(s), cell tower(s).....
 If yes, please describe: _____

C. Survey/Boundary Aspects

- 1. Current or past survey/plat or topographic drawing available.....
- 2. Approximate acreage: 2.71
- 3. Wooded Acreage _____; Cleared Acreage 2.71
- 4. Encroachments.....
- 5. Public or private use paths or roadways rights of way/easement(s).....
 Financial or maintenance obligations related to same
- 6. Communication, power, or other utility rights of way/easements
- 7. Railroad or other transportation rights of way/easements.....
- 8. Conservation easement
- 9. Property Setbacks.....
 If yes, describe: CAMA
- 10. Riparian Buffers (i.e., stream buffers, conservation districts, etc.).....
- 11. Septic Easements and Repair Fields
- 12. Any Proposed Easements Affecting Property.....
- 13. Beach Access Easement, Boat Access Easement, Docking Permitted.....
 If yes, please describe: _____

D. Agricultural, Timber, Mineral Aspects

Yes	No	NR
-----	----	----

- 1. Agricultural Status (e.g., forestry deferral) Yes No NR
- 2. Licenses, leases, allotments, or usage permits (crops, hunting, water, timber, etc.)..... Yes No NR
If yes, describe in detail: _____
- 3. Forfeiture, severance, or transfer of rights (mineral, oil, gas, timber, development, etc.) Yes No NR
If yes, describe in detail: _____
- 4. Farming on Property: owner or tenant Yes No NR
- 5. Presence of vegetative disease or insect infestation..... Yes No NR
- 6. Timber cruises or other timber related reports..... Yes No NR
- 7. Timber harvest within past 25 years Yes No NR
If yes, monitored by Registered Forester? Yes No NR
If replanted, what species: _____ Yes No NR
Years planted: _____
- 8. Harvest impact (other than timber) Yes No NR
If yes, describe in detail: _____

E. Environmental Aspects

- 1. Current or past Phase I, Phase II or Phase III Environmental Site Assessment(s)..... Yes No NR
- 2. Underground or above ground storage tanks Yes No NR
If yes, describe in detail: _____
- 3. Abandoned or junk motor vehicles or equipment of any kind..... Yes No NR
- 4. Past illegal uses of property (e.g., methamphetamine manufacture or use)..... Yes No NR
- 5. Federal or State listed or protected species present..... Yes No NR
If yes, describe plants and/or animals: _____
- 6. Government sponsored clean-up of the property Yes No NR
- 7. Groundwater, surface water, or well water contamination Current Previous.. Yes No NR
- 8. Previous commercial or industrial uses..... Yes No NR
- 9. Wetlands, streams, or other water features Yes No NR
Permits or certifications related to Wetlands Yes No NR
Conservation/stream restoration..... Yes No NR
- 10. Coastal concern (tidal waters, unbuildable land, flood zone, CAMA, Army Corp., etc.) Yes No NR
If yes, describe in detail: waterfront, CAMA setbacks
- 11. The use or presence on the property, either stored or buried, above or below ground, of:
 - i. Asbestos, Benzene, Methane, Pesticides, Radioactive Material Yes No NR
If yes, describe in detail: _____
 - ii. Other fuel/chemical..... Yes No NR
 - iii. Paint Lead based paint Other paint/solvents Yes No NR
 - iv. Agricultural chemical storage Yes No NR

F. Utilities

Check all currently available on the Property and indicate the provider.

- Water (describe): Town of Belhaven
- Sewer (describe): Town of Belhaven
- Gas (describe): _____
- Electricity (describe): Town of Belhaven (NCEMPA)
- Cable (describe): _____



**STATE OF NORTH CAROLINA
MINERAL AND OIL AND GAS RIGHTS MANDATORY DISCLOSURE STATEMENT**

Instructions to Property Owners

1. The Residential Property Disclosure Act (G.S. 47E) ("Disclosure Act") requires owners of certain residential real estate such as single-family homes, individual condominiums, townhouses, and the like, and buildings with up to four dwelling units, to furnish purchasers a Mineral and Oil and Gas Rights Disclosure Statement ("Disclosure Statement"). This form is the only one approved for this purpose.
2. A disclosure statement is not required for some transactions. For a complete list of exemptions, see G.S. 47E-2(a). **A DISCLOSURE STATEMENT IS REQUIRED FOR THE TRANSFERS IDENTIFIED IN G.S. 47E-2(b)**, including transfers involving the first sale of a dwelling never inhabited, lease with option to purchase contracts where the lessee occupies or intends to occupy the dwelling, and transfers between parties when both parties agree not to provide the Residential Property and Owner's Association Disclosure Statement.
3. You must respond to each of the following by placing a check in the appropriate box.

MINERAL AND OIL AND GAS RIGHTS DISCLOSURE

Mineral rights and/or oil and gas rights can be severed from the title to real property by conveyance (deed) of the mineral rights and/or oil and gas rights from the owner or by reservation of the mineral rights and/or oil and gas rights by the owner. If mineral rights and/or oil and gas rights are or will be severed from the property, the owner of those rights may have the perpetual right to drill, mine, explore, and remove any of the subsurface mineral and/or oil or gas resources on or from the property either directly from the surface of the property or from a nearby location. With regard to the severance of mineral rights and/or oil and gas rights, Seller makes the following disclosures:

	Yes	No	No Representation
<u> </u> Buyer Initials	<input type="checkbox"/>	<input type="checkbox"/>	<input checked="" type="checkbox"/>
1. Mineral rights were severed from the property by a previous owner.			
<u> </u> Buyer Initials	<input type="checkbox"/>	<input checked="" type="checkbox"/>	
2. Seller has severed the mineral rights from the property.			
<u> </u> Buyer Initials	<input type="checkbox"/>	<input checked="" type="checkbox"/>	
3. Seller intends to sever the mineral rights from the property prior to transfer of title to the Buyer.			
<u> </u> Buyer Initials	<input type="checkbox"/>	<input type="checkbox"/>	<input checked="" type="checkbox"/>
4. Oil and gas rights were severed from the property by a previous owner.			
<u> </u> Buyer Initials	<input type="checkbox"/>	<input checked="" type="checkbox"/>	
5. Seller has severed the oil and gas rights from the property.			
<u> </u> Buyer Initials	<input type="checkbox"/>	<input checked="" type="checkbox"/>	
6. Seller intends to sever the oil and gas rights from the property prior to transfer of title to Buyer.			



Note to Purchasers

If the owner does not give you a Mineral and Oil and Gas Rights Disclosure Statement by the time you make your offer to purchase the property, or exercise an option to purchase the property pursuant to a lease with an option to purchase, you may under certain conditions cancel any resulting contract without penalty to you as the purchaser. To cancel the contract, you must personally deliver or mail written notice of your decision to cancel to the owner or the owner's agent within three calendar days following your receipt of this Disclosure Statement, or three calendar days following the date of the contract, whichever occurs first. However, in no event does the Disclosure Act permit you to cancel a contract after settlement of the transaction or (in the case of a sale or exchange) after you have occupied the property, whichever occurs first.

Property Address: Lot 27 Battalina Creek, Belhaven, NC 27810

Owner's Name(s): Brian K Pearce, Amanda P Pearce

Owner(s) acknowledge having examined this Disclosure Statement before signing and that all information is true and correct as of the date signed.

Owner Signature:  Brian K Pearce Date 12/16/2025
 Owner Signature:  Amanda P Pearce Date 12/12/2025

Purchaser(s) acknowledge receipt of a copy of this Disclosure Statement; that they have examined it before signing; that they understand that this is not a warranty by owner or owner's agent; and that the representations are made by the owner and not the owner's agent(s) or subagent(s).

Purchaser Signature: _____ Date _____

Purchaser Signature: _____ Date _____

REC 4.25
1/1/15

OWNERS' ASSOCIATION DISCLOSURE ADDENDUM

NOTE: For when Residential Property and Owner's Association Disclosure Statement is not required (For example: New Construction, Vacant Lot/Land) or by agreement of the parties.

Property: Lot 27 Battalina Creek, Belhaven, NC 27810

Buyer: _____

Seller: Brian K Pearce, Amanda P Pearce

This Addendum is attached to and made a part of the Offer to Purchase and Contract ("Contract") between Buyer and Seller for the Property.

For the purposes of this Addendum, "Development" means any planned community or condominium project, as defined by North Carolina law, which is subject to regulation and assessment by an owners' association.

Any representations made by Seller in this Addendum are true to the best of Seller's knowledge, and copies of any documents provided by Seller are true copies relating to the Development, to the best of Seller's knowledge. Seller does not warrant the accuracy, completeness, or present applicability of any representation or documents provided by Seller, and Buyer is advised to have all information confirmed and any documents substantiated during the Due Diligence Period.

1. Seller represents to Buyer that the Property is subject to the following owners' association(s) [insert N/A into any blank that does not apply]:

(specify name): Battalina Creek HOA whose regular assessments ("dues") are \$ 338.22 per yr. The name, address and telephone number of the president of the owners' association or the association manager are: Amber Whittington Community Association Manager | Russell Property Management 106 Regency Blvd. Greenville, NC 27834 P: 252-329-7368 ext-241 amber@russellpm.com

Owners' association website address, if any: www.battalinahoa.com

(specify name): _____ whose regular assessments ("dues") are \$ _____ per _____. The name, address and telephone number of the president of the owners' association or the association manager are: _____

Owners' association website address, if any: _____

2. Seller represents to Buyer that the following services and amenities are paid for by the above owners' association(s) from the regular assessments ("dues"): (Check all that apply)

- Master Insurance Policy
- Real Property Taxes on the Common Areas
- Casualty/Liability Insurance on Common Areas
- Management Fees
- Exterior Building Maintenance
- Exterior Yard/Landscaping Maintenance
- Trash Removal
- Pest Treatment/Extermination
- Legal/Accounting
- Recreational Amenities (specify): _____

- Street Lights
- Water
- Sewer
- Private Road Maintenance
- Parking Area Maintenance
- Common Areas Maintenance
- Cable
- Internet service
- Storm Water Management/Drainage/Ponds
- Gate and/or Security

Other (specify) _____
 Other (specify) _____

This form jointly approved by:
North Carolina Bar Association
North Carolina Association of REALTORS®, Inc.



Buyer initials _____ Seller initials BLP APP



STANDARD FORM 2A12-T
Revised 7/2022
© 7/2022

3. As of this date, there are no other dues, fees or Special Assessments payable by the Development's property owners, except:

4. As of this date, there are no unsatisfied judgments against or pending lawsuits involving the Property, the Development and/or the owners' association, except:

5. The fees charged by the owners' association or management company in connection with the transfer of Property to a new owner (including but not limited to document preparation, move in/move out fees, preparation of insurance documents, statement of unpaid assessments, and transfer fees) are as follows:

6. Seller authorizes and directs any owners' association, any management company of the owners' association, any insurance company and any attorney who has previously represented the Seller to release to Buyer, Buyer's agents, representative, closing attorney or lender true and accurate copies of the following items affecting the Property, including any amendments:

- Seller's statement of account
- master insurance policy showing the coverage provided and the deductible amount
- Declaration and Restrictive Covenants
- Rules and Regulations
- Articles of Incorporation
- Bylaws of the owners' association
- current financial statement and budget of the owners' association
- parking restrictions and information
- architectural guidelines

The parties have read, understand and accept the terms of this Addendum as a part of the Contract.

IN THE EVENT OF A CONFLICT BETWEEN THIS ADDENDUM AND THE CONTRACT, THIS ADDENDUM SHALL CONTROL, EXCEPT THAT IN THE CASE OF SUCH A CONFLICT AS TO THE DESCRIPTION OF THE PROPERTY OR THE IDENTITY OF THE BUYER OR SELLER, THE CONTRACT SHALL CONTROL.

THE NORTH CAROLINA ASSOCIATION OF REALTORS®, INC. AND THE NORTH CAROLINA BAR ASSOCIATION MAKE NO REPRESENTATION AS TO THE LEGAL VALIDITY OR ADEQUACY OF ANY PROVISION OF THIS FORM IN ANY SPECIFIC TRANSACTION. IF YOU DO NOT UNDERSTAND THIS FORM OR FEEL THAT IT DOES NOT PROVIDE FOR YOUR LEGAL NEEDS, YOU SHOULD CONSULT A NORTH CAROLINA REAL ESTATE ATTORNEY BEFORE YOU SIGN IT.


Date: _____

Buyer: _____

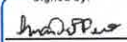
Date: _____

Buyer: _____

Date: 12/16/2025

Seller: DocuSigned by:

Brian K Pearce

Date: 12/12/2025

Seller: Signed by:

Amanda P Pearce

Entity Buyer: _____
 (Name of LLC/Corporation/Partnership/Trust/etc.)

By: _____

Name: _____
 Print Name

Title: _____

Date: _____

Entity Seller: _____
 (Name of LLC/Corporation/Partnership/Trust/etc.)

By: _____

Name: _____
 Print Name

Title: _____

Date: _____