

NEW HANOVER COUNTY NORTH CAROLINA
 JACK G. STOCKS CERTIFY THAT THE MAP WAS DRAWN FROM AN ACCURATE SURVEY MADE BY ME THAT THE ERROR OF CLOSURE AS CALCULATED BY LATITUDES AND LONGITUDES IS 1:1000 AND IS WITHIN THE TOLERANCE OF 1:4000 AS ALLOWED BY THE N.C. DEPARTMENT OF REVENUE, DIVISION OF LAND SURVEYING, WILMINGTON, N.C.

J.G.S.
 JACK G. STOCKS
 REGISTERED LAND SURVEYOR
 N.C. REGISTRATION NO. L856
 WILMINGTON, N.C.

NEW HANOVER COUNTY NORTH CAROLINA
 I, A NOTARY PUBLIC OF THE COUNTY AND STATE AFORESAID CERTIFY THAT JACK G. STOCKS A REGISTERED LAND SURVEYOR PERSONALLY APPEARED BEFORE ME AND HAS ADMITTED THE CREATING OF THE FOREGOING INSTRUMENT, BEING BY HIM AND HIS OFFICIAL SEAL AS BEING THE OWNERS OF THE SAME.

E.M.S.
 Evonne M. Smith
 EVONNE M. SMITH
 NOTARY PUBLIC
 MY COMMISSION EXPIRES NOVEMBER 14, 1991

NORTH CAROLINA NEW HANOVER COUNTY:
 THE FOREGOING CERTIFICATE OF EVONNE M. SMITH, NOTARY PUBLIC OF NEW HANOVER COUNTY IS CERTIFIED TO BE CORRECT, FILED FOR REGISTRATION ON 3/12/87 AT 11:00 AM AND DULY RECORDED IN BOOK 37 PAGE 42 & 43

R.P.T.
 Rebecca P. Tucker
 REGISTERED REGISTER OF DEEDS
 BY *R. Phillips*

CERTIFICATE OF OWNERSHIP, DEDICATION AND JURISDICTION
 I (WE) HEREBY CERTIFY THAT I (WE) ARE THE OWNER(S) OF THE PROPERTY SHOWN AND DESCRIBED HEREON AND THAT I (WE) HEREBY ACCEPT THE PLAN OF SUBDIVISION HEREON (WHICH) USES EXISTENT ESTABLISHED PLATS, MAPS, RECORDS, LINES AND RECORDS ALL RIGHTS, ALLOYS, EASES, RIGHTS, INTERESTS AND CLAIMS OF OTHER PARTIES TO PUBLIC OR PRIVATE USE AS NOTED. ALL RIGHTS AND CLAIMS OF OTHERS ARE DEDICATED TO PUBLIC UTILITY PURPOSES. FURTHER, I (WE) CERTIFY THE UNIT AS SHOWN HEREON IS LOCATED WITHIN THE SUBDIVISION JURISDICTION OF NEW HANOVER COUNTY.

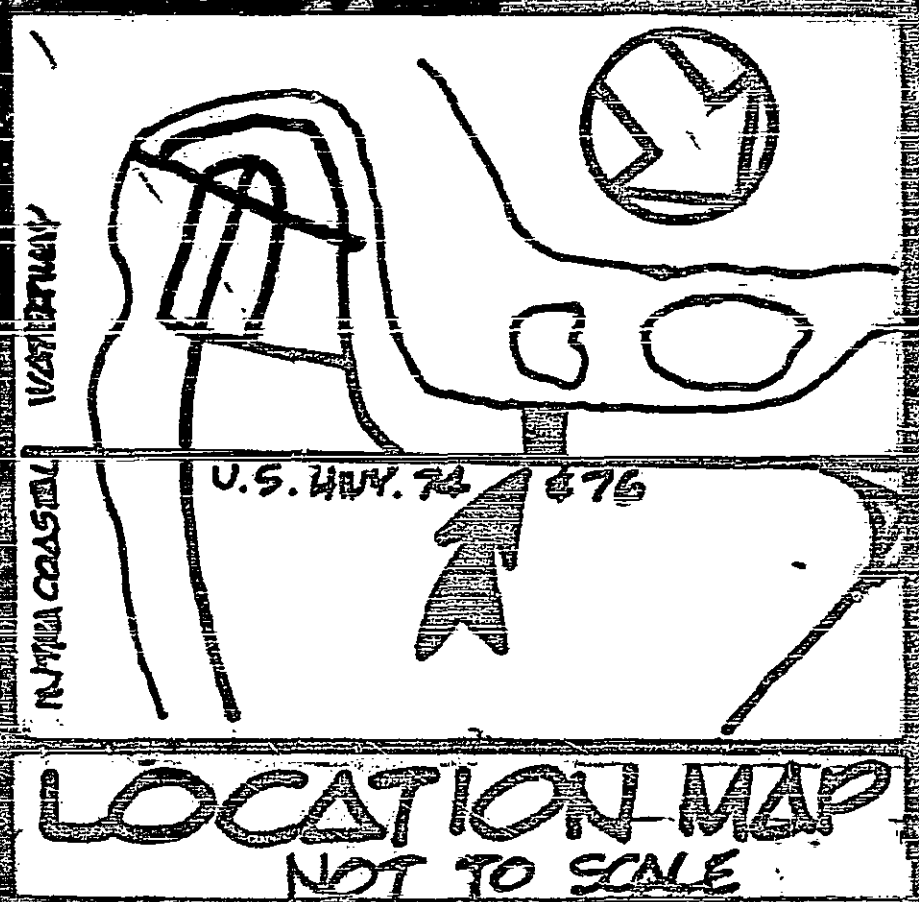
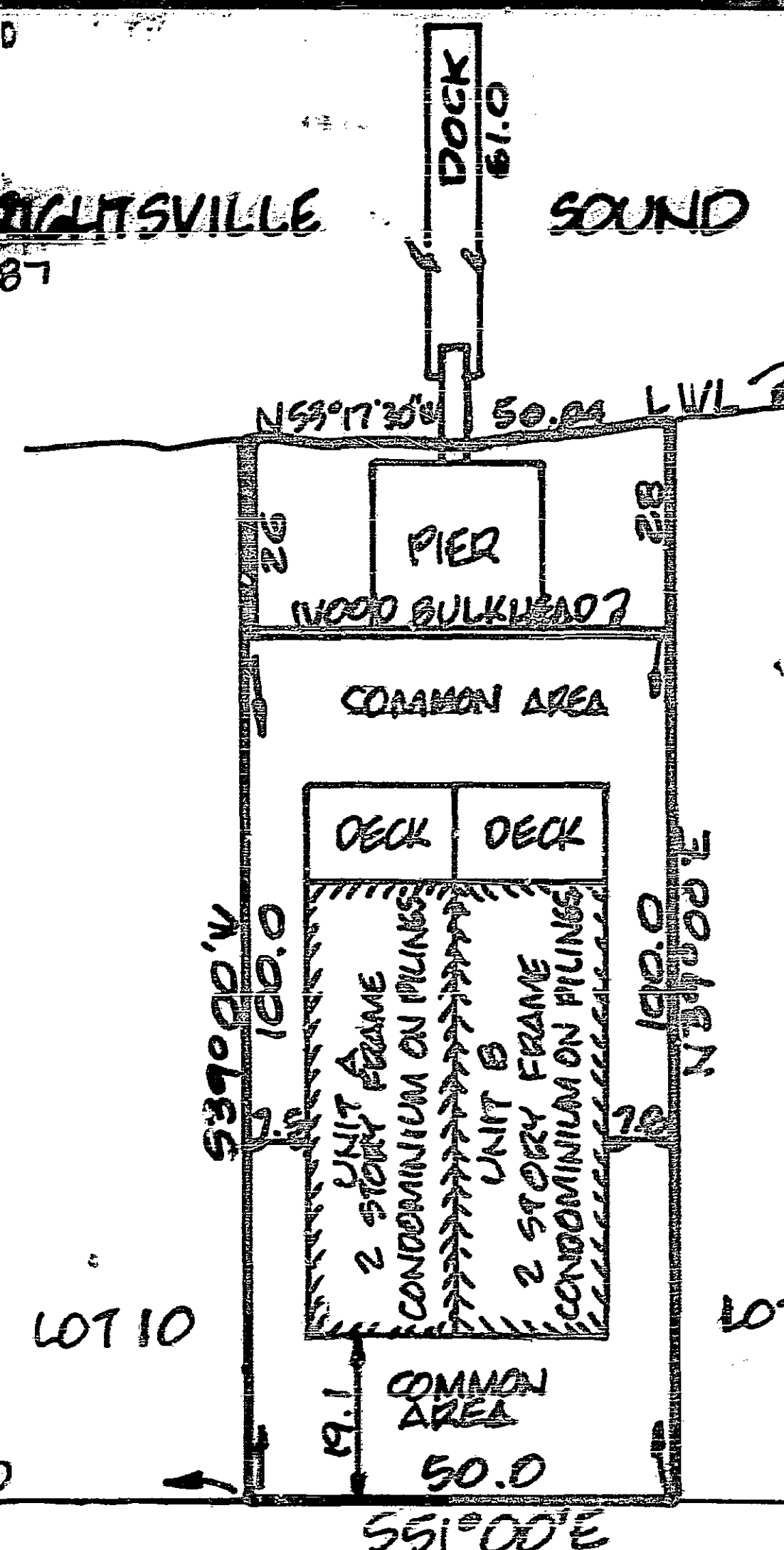



5/29/87 *W. Rogers*
 WOOD W. ROGERS, JR.
 PROFESSIONAL ENGINEER
 CONC. MON.

CERTIFICATION BY LINDSEY ROGERS AS THE UNDERSIGNED AS A NOTARY PUBLIC OF NEW HANOVER COUNTY, N.C. HAS ENTERED HIS NAME AND ADDRESS IN THE PUBLIC RECORDS OF THIS COUNTY AND STATE AND HAS BEEN DULY QUALIFIED BY THE BOARD OF NOTARIES AND COMMISSIONERS OF THE STATE OF NORTH CAROLINA.

L. Rogers
 LINDSEY W. ROGERS, JR.
 N.C. REGISTRATION NO. 7494

RECORDED AND VERIFIED
 REBECCA P. TUCKER
 REGISTER OF DEEDS
 NEW HANOVER CO. NC

JUN 3 12 57 PM '87
 WRIGHTSVILLE



SURVEY REF:
 LOT 11 SHORE ACRES
 DEVELOPMENT NO. 3

U. S. HIGHWAY 74 & 76

JACK G. STOCKS
 REGISTERED LAND SURVEYOR
 N.C. REGISTRATION NO. L856
 WILMINGTON, N.C.

CAUSEWAY TOWNHOUSES

WRIGHTSVILLE BEACH TOWNSHIP NEW HANOVER COUNTY NORTH CAROLINA
 SCALE 1" = 30'
 MAY 1987
 DEVELOPED BY EARL WORSLEY & SCOTT ROGERS, JR., N.C.

Brought In By: P. Scott Hedrick 343-1432 Condo # 8 P 34.42.43