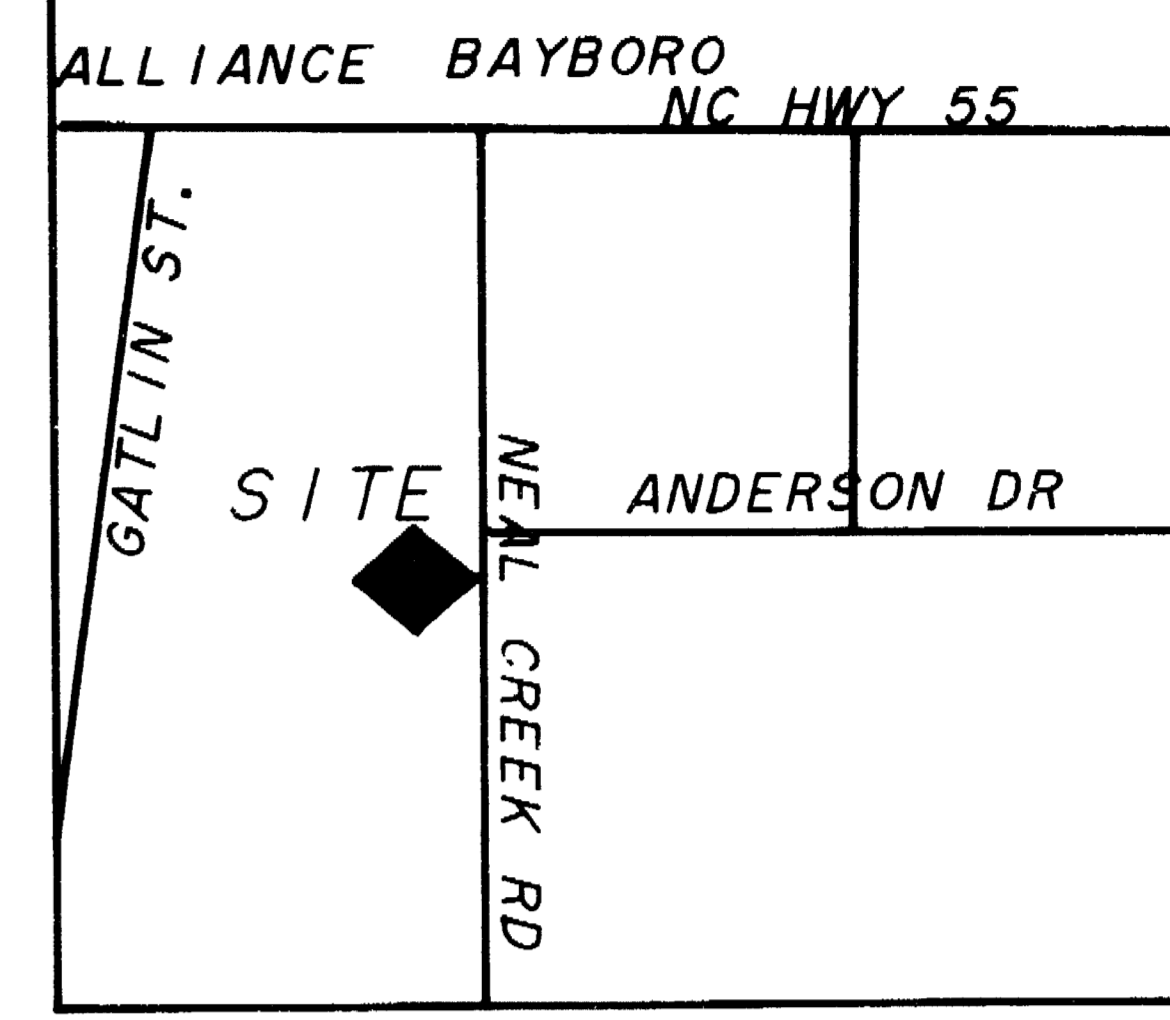


PRESENTED FOR REGISTRATION
 DATE Nov. 7 1994
 HOUR 1:35 P.M.
 JOYCE E. CARAWAN
 REGISTER OF DEEDS
 PAMLICO COUNTY
 BAYBORO, N.C. 28515

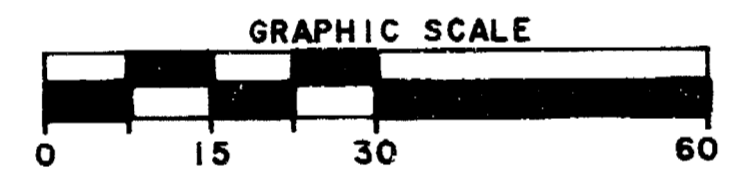

FROM N. C. G. S. MONUMENT "LIQUOR" TO THE JUNCTION OF THE CENTERLINES OF N. C. HWY. 55 AND S. R. 1343.
 S85°16'10"E 1632.98'

Plat Cab. A Slide 84-8

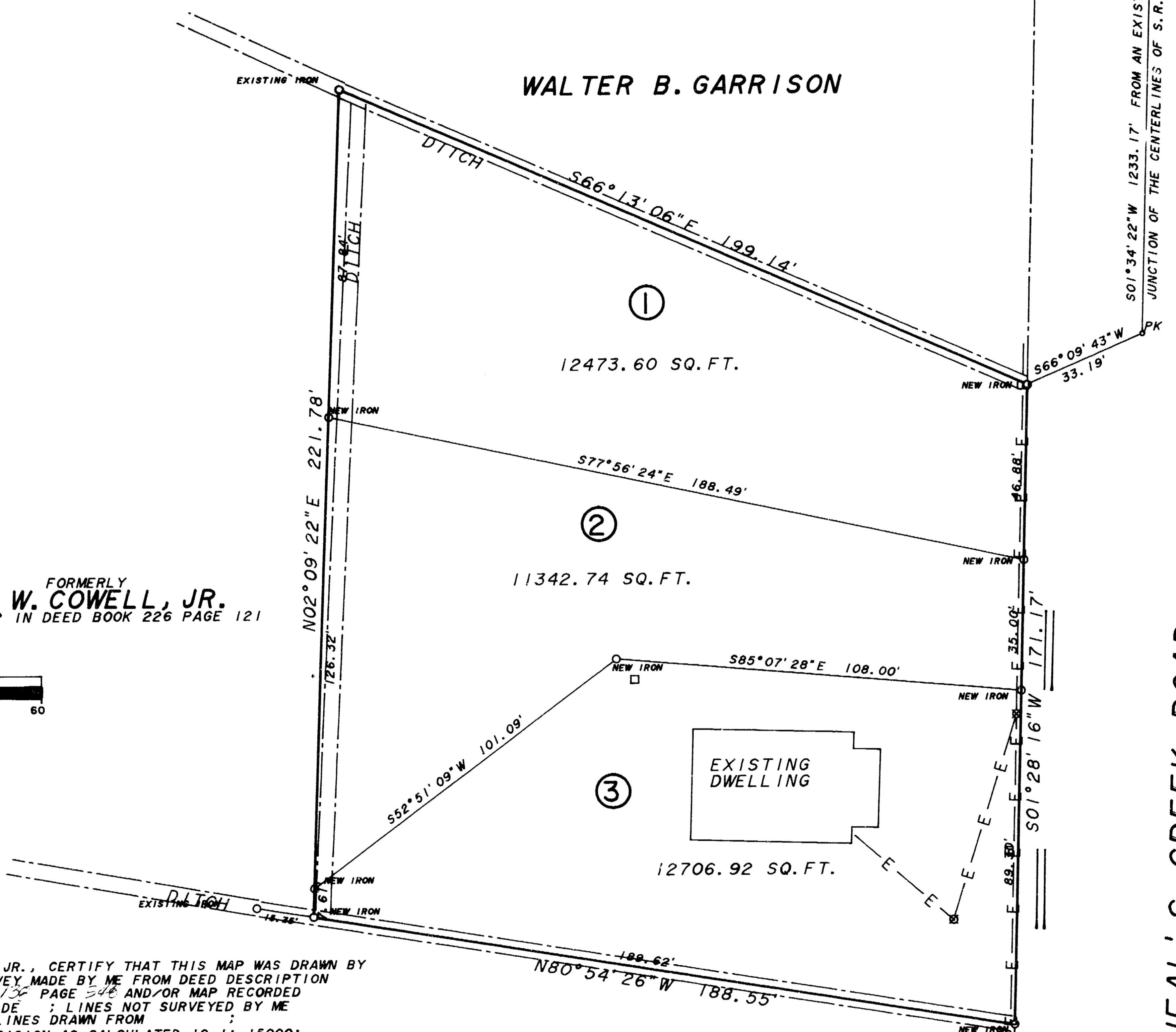
VICINITY SKETCH



PAMLICO COUNTY - NORTH CAROLINA
 The foregoing Certificate(s) of Linda S. Lee
Lee-Pomilio Co. PC
 and this instrument and this plat certify that the same have been duly recorded in the Book and Page shown on the first page hereof.
Joyce E. Carawan
 Register of Deeds
 Pamlico County, North Carolina



FORMERLY
J. W. COWELL, JR.
 SEE MAP IN DEED BOOK 226 PAGE 121



ANDERSON DRIVE

501°34'22"W 1233.17' FROM AN EXISTING PK MALL SET AT THE JUNCTION OF THE CENTERLINES OF S. R. 1343 AND N. C. HWY. 55

NEAL'S CREEK ROAD

I, HERBERT J. NOBLES, JR., CERTIFY THAT THIS PLAT OF A SURVEY THAT CREATES A SUBDIVISION OF LAND WITHIN AN AREA OF A COUNTY THAT HAS AN ORDINANCE THAT REGULATES PARCELS OF LAND.

THIS PROPERTY IS LOCATED WITHIN ZONE C AS SHOWN ON HUD/FIA MAP, DATED , 19 .

DEED REFERENCE: DEED BOOK 138 PAGE 548

ALL DISTANCES SHOWN ARE HORIZONTAL GROUND MEASUREMENTS.


THIS MAP MEETS EXEMPTION NUMBER(S) 4 OF THE PAMLICO COUNTY SUBDIVISION ORDINANCE.

Ron Lehman
 SUBDIVISION OFFICER

11-7-94
 DATE

I, HERBERT J. NOBLES, JR., CERTIFY THAT THIS MAP WAS DRAWN BY ME FROM AN ACTUAL SURVEY MADE BY ME FROM DEED DESCRIPTION RECORDED IN DEED BOOK 138 PAGE 548 AND/OR MAP RECORDED IN PLAT CABINET SLIDE 84-8. LINES NOT SURVEYED BY ME ARE CLEARLY SHOWN AS LINES DRAWN FROM THAT THE RATIO OF PRECISION AS CALCULATED IS 1:15000; WITNESS MY ORIGINAL SIGNATURE, REGISTRATION NUMBER AND SEAL THIS 7th DAY OF NOV, A. D., 1994


DWIGHT T. WILKINSON, JR.



Pamlico COUNTY NORTH CAROLINA

I, Linda S. Lee
 A NOTARY PUBLIC FOR THE COUNTY AND STATE AFORESAID, CERTIFY THAT HERBERT J. NOBLES, JR., A REGISTERED LAND SURVEYOR, PERSONALLY APPEARED BEFORE ME THIS DAY AND ACKNOWLEDGED THE EXECUTION OF THE FOREGOING INSTRUMENT. WITNESS MY HAND AND OFFICIAL STAMP OR SEAL, THIS 7th DAY OF November, 1994

Linda S. Lee
 NOTARY PUBLIC
 MY COMMISSION EXPIRES 12-22-96



HERBERT J. (JOSH) NOBLES, JR.
 LAND SURVEYING - LAND PLANNING
 - DEVELOPMENT -
 REGISTERED LAND SURVEYOR, L-2703
 P. O. 115, ALLIANCE, NC 28509
 PHONE: (919) 745-5951

SURVEY PREPARED FOR
JOSEPH HIMBRY, JR.
 TOWN OF BAYBORO

NO. 3 TWP. PAMLICO CO. N. C.

DATE: OCT/3/94
SCALE: 1"=30FT.
PLOT: HIMBRY
BK. # , PG. #
DRAWN BY: JN
PROJ. NO. 94051

NO	REVISION	DATE

