

Prepared By: Lanier, Fountain & Ceruzzi
114 Old Bridge Street
Jacksonville, NC 28540

**STATE OF NORTH CAROLINA
COUNTY OF CRAVEN**

**MASTER DECLARATION OF COVENANTS, CONDITIONS
AND RESTRICTIONS OF BLUEWATER RISE**

THIS DECLARATION OF COVENANTS, CONDITIONS AND RESTRICTIONS for **Bluewater Rise** (as may be amended or supplemented as set forth herein, "Declaration" or "Master Declaration") is made this 5th day of September, 2017 by A. Sydes Construction, Inc., a North Carolina corporation, whose address is 100 Carolina Plantations Blvd., Jacksonville, NC 28546 (the "Declarant").

WITNESSETH:

A. Declarant is the owner and developer of certain real estate in Craven County, North Carolina, and more particularly described on **Exhibit A** attached hereto and made a part hereof (the "Property" or "Subdivision(s)") collectively to be known as Bluewater Rise; and

B. Declarant is developing the Property into two or more neighborhoods, two of which to be known as "Fenwick Isle at Bluewater Rise" and "Southwind at Bluewater Rise" by subdividing the Property into "Lots" that are to be used for residential purposes as well as common real estate and improvements that are to be owned by a homeowner's association, to which the Owner of a Lot must belong, and pay lien-supported maintenance assessments; and

C. At the time of the conveyance of a Lot to an Owner, the Declarant intends to make available the common amenities on the Property, if any, as they are built, and, at the time of

submitted electronically by "Lanier, Fountain & Ceruzzi"
in compliance with North Carolina statutes governing recordable documents
and the terms of the submitter agreement with the Craven County Register of Deeds.

completed development, the entire Property, excluding the Lots and dedicated streets, if any, shall be conveyed without cost or charge to the Association.

THEREFORE, the Declarant hereby declares that all of the Lots and Common Areas (defined below) located within the Subdivision(s) are held and shall be held, conveyed, hypothecated or encumbered, leased, rented, used, occupied and improved, subject to the following covenants, conditions and restrictions, all of which are established and agreed upon for the purpose of enhancing and protecting the value, desirability and attractiveness of the Subdivision as a whole and of each of said Lots. All of these restrictions shall run with the land and shall be binding upon the Declarant and upon the parties having or acquiring any right, title or interest, legal or equitable in and to the Property or any part or parts thereof subject to such restrictions, and shall inure to the benefit of the Declarant and every one of the Declarant's successors in title to any of the Property.

ARTICLE I

DEFINITIONS

Section 1.1 “Additional Property” means any property Declarant may subject to the Declaration pursuant to Article 7.

Section 1.2 “Annual Organizational Board Meeting” means the annual organizational board meeting of the Board, which shall take place immediately after each Annual Meeting of the Members.

Section 1.3 “Annual Meeting” means the annual meeting of the Members held in Craven County, North Carolina, within the last quarter of each calendar year, upon proper notice, at a date, time and at a place from time to time designated by the Board. The first Annual Meeting of the Members shall be held within one (1) year from the date of incorporation on such date as the initial Board shall determine.

Section 1.4 “Area of Common Responsibility” means the Common Elements, together with those areas, if any, which by the terms of this Declaration, any Supplemental Declaration or other applicable covenants, or by contract become the responsibility of the Master Association, including by way of illustration but not limitation, Stormwater Management Facilities, rights-of-way, entry gates and features, and conservation areas.

Section 1.5 “Articles” or “Articles of Incorporation” shall mean those articles, filed with the Secretary of State of North Carolina, incorporating Bluewater Rise Homeowner's Association, Inc., as a non-profit corporation under the provisions of North Carolina State law, as the same may be amended from time to time.

Section 1.6 “Assessments” means Regular Assessments, Special Assessments, Working Capital Assessments, Individual Assessments and Fine Assessments.

Section 1.7 “Association” shall mean and refer to Bluewater Rise Homeowner's Association, Inc., to be formed as a non-profit corporation, its successors and assigns.

Section 1.8 “Builder” shall mean an entity which purchases a Lot or Lots in the normal course of business for the purpose of constructing a residence thereon for sale.

Section 1.9 “Board” or “Board of Directors” or “Executive Board” shall mean and refer to the Board of Directors of the Association.

Section 1.10 “Bylaws” shall mean the Bylaws of the Association, as the same may be amended from time to time.

Section 1.11 “Constituent Documents” shall mean the Declaration, the Bylaws, the Articles of Incorporation, and the Rules and Regulations, if any, and any other basic documents used to create and govern the Subdivision.

Section 1.12 “Common Areas or Elements” shall mean all the real estate (including retention ponds, storm drainage improvements, entrance signage, streets (including any dedicated streets prior to their acceptance for public maintenance) and all landscaping and other improvements thereon) owned by the Association for the common use and enjoyment of the Owners. Common Areas shall also include, but not be limited to, future Recreational Facilities, if any, and parcels designated on the Subdivision plat(s) as “Common Area.”

Section 1.13 “Common Expenses” shall mean, refer to, and include all charges, costs and expenses incurred by the Association for and in connection with the administration of the Subdivision, including, without limitation thereof, operation of the Subdivision, maintenance, repair, replacement and restoration (to the extent not covered by insurance) of the Common Areas; the costs of any additions and alterations thereto; all labor, services, common utilities, water reclamation fee, materials, supplies, and equipment therefor; all liability for loss or damage arising out of or in connection with the Common Areas and their use; all premiums for hazard, liability and other insurance with respect to the Subdivision; all costs incurred in acquiring a Lot pursuant to judicial sale; and all administrative, accounting, legal, and managerial expenses. “Common Expenses” shall also include the cost of operation, maintenance, improvement, and replacement of any Recreational Facilities, including establishing reserves therefore. “Common Expenses” shall also include amounts incurred in replacing, or substantially repairing, capital improvements within the Common Areas of the Subdivision, including, but not limited to private road and parking lot resurfacing. “Common Expenses” shall also include all reserve funds or other funds established by the Association. “Common Expenses” shall be construed broadly. “Common Expenses” shall also include the cost of operation, maintenance, improvement, and replacement of any recreational and/or Club House facilities located on property not owned by the Association which have been secured for the use and benefit of the Owners by contract, agreement, easement, or otherwise.

Section 1.14 “Covenant to Share Costs” means any declaration of easements and covenant to share costs executed by Declarant and recorded in the Register of Deeds which creates easements for the benefit of the Association and the present and future owners of the real property subject to the Declaration and which obligates the Association and such owners to share the costs of maintaining certain property described therein.

Section 1.15 “Declarant” shall mean and refer to A. Sydes Construction, Inc., a North Carolina corporation, its successors and assigns as a Declarant.

Section 1.16 “Default” shall mean any violation or breach of, or any failure to comply with, the Restrictions, this Declaration or any other Constituent Documents.

Section 1.17 “Development Period” or “Declarant Control” means the period commencing on the date on which this Declaration is recorded in the Craven County Register of Deeds and terminating on the earlier to occur of (i) the date that Declarant relinquishes in writing Declarant’s right to appoint Directors; or (ii) the occurrence of the date twenty five (25) years from the date of recording the Declaration;

Section 1.18 “Dwelling Unit” shall mean and refer to the individual family living unit on an individual Lot.

Section 1.19 “Fine Assessment” means the charge established by Section 5.5.4 of this Declaration.

Section 1.20 “Individual Assessment” means the charge established by Section 5.4 of this Declaration.

Section 1.21 “Limited Common Elements” means a portion of the Common Elements allocated by this Declaration or Supplement, or by operation of law for the exclusive use of one (1) or more but fewer than all of the Lots. Limited Common Elements may also be shown on any Recorded Plat.

Section 1.22 “Lot” shall mean and refer to any parcel of land designated on a recorded Plat upon which a Dwelling Unit has been or is to be constructed. In case of any structure containing multiple units, each unit shall be deemed to be a separate Lot.

Section 1.23 “Member” shall mean and refer to all those Owners who are Members of the Association as provided in Article IV below.

Section 1.24 “Owner” shall mean and refer to the record owner, including Declarant, whether one or more persons or entities, of a fee simple title to any Lot located within the Subdivision.

Section 1.25 “Permit” shall mean All North Carolina Stormwater Management Permits applicable to the Property, including without limitation North Carolina Stormwater Management Permit No. SW7160604 (Fenwick Isle at Bluewater Rise) and any additional future North Carolina Stormwater Management Permits applicable to the Property, and any amendments, additions or replacements thereof.

Section 1.26 “Plat” shall mean and refer to the record plat(s) of the Subdivision(s) recorded by Declarant, as the same may be amended or supplemented by Declarant from time to time.

Section 1.27 “Planned Community Act” shall mean and refer to the North Carolina Planned Community Act, currently codified as Chapter 47F of the North Carolina General Statutes, as the same may be amended from time to time.

Section 1.28 “Property” or “Subdivision(s)” shall mean and refer to that certain real estate described in **Exhibit A** and all other real estate that may be annexed into this Declaration and the Association by the Declarant.

Section 1.29 “Recreational Facilities” shall mean and refer to the common community and recreational facilities located upon the property or to be located thereon. In addition, Recreational Facilities shall mean and refer to any Club House, pool, or other Recreational Facilities which the Owners have the right to use pursuant to contract, agreement or otherwise, with any other entity or association.

Section 1.30 “Register of Deeds” means the office of the Register of Deeds of Craven County, North Carolina.

Section 1.31 “Regular Assessment” means the charge established by Article V of this Declaration. During the Development Period, no assessments shall be imposed on Lots owned by Declarant.

Section 1.32 “Resident” shall mean and refer to any person, not an Owner, living in the Owner’s Dwelling Unit, including, but not limited to, temporary guests and Tenants.

Section 1.33 “Restrictions” shall mean all covenants, conditions, restrictions, easements, charges, liens and other obligations provided for in this Declaration, including, without limitation, all notices, rules and regulations issued in accordance with this Declaration.

Section 1.34 **Intentionally Omitted.**

Section 1.35 “Rules and Regulations” shall mean and include the rules and regulations made from time to time by the Board of Directors as provided in Section 4.3 below.

Section 1.36 “Special Assessment” means the charge established by Section 5.2 of this Declaration.

Section 1.37 “Special Declarant Rights” means rights reserved for the benefit of the Declarant including, without limitations, the right (i) to complete improvements intended or planned for the property; (ii) to exercise any development or other right reserved to the Declarant by this Declaration or otherwise; (iii) to maintain within the Planned Community Sales Offices, Management Offices, Construction Offices, Trailers, signs advertising the Planned Community, and Models; (iv) to appoint or remove any Officer or Executive Board Member of the Association or any Member of the Architectural Review Committee during the Declarant Control Period; (v) to annex additional property in accordance with the Declaration; (vi) to make changes to street names and address of Lots owned by Declarant; and (vii) to submit additional property in one or

more separate phases to the provisions of the Planned Community Act and to the provisions of this Declaration.

Section 1.38 “Bluewater Rise” shall mean any portion of the property described in **Exhibit B** which has been annexed and added to this Declaration.

Section 1.39 “Subsidiary Association” means in addition to this “Master” Association, there may be created subsidiary associations with distinct neighborhoods or sections of the Property. Owners of Lots who are members of Subsidiary Associations within the Property shall also be Members of the Master Association and shall be entitled to all rights and subject to all obligations granted and created pursuant to the Master Association.

Section 1.40 “Supplemental Declaration” means an amendment or supplement to this Declaration filed pursuant to Article 7.3 which subject additional property to this Declaration and identifies the Common Elements within the additional property, if any, and/or imposes, expressly or by reference, additional obligations and use restrictions on the land described therein. Supplemental Declaration may, but are not required to, establish Subsidiary Associations.

Section 1.41 “Tenant” means any person occupying any Lot pursuant to a written or oral lease agreement with the Owner thereof or with any other person or entity claiming under the Owner.

Section 1.42 “Working Capital Assessment” means the change established by Section 5.3 of this Declaration.

When applicable for the sense of this instrument, the singular should be read as including the plural and the male, female, and neuter pronouns and adjectives should be read as interchangeable.

ARTICLE II

PROPERTY SUBJECT TO THIS DECLARATION

The Property, each portion thereof, and all Dwelling Units thereon shall be held, transferred, sold, conveyed, leased, mortgaged and occupied subject to the terms, provisions, covenants and conditions of this Declaration.

ARTICLE III

PROPERTY RIGHTS IN COMMON AREAS

Section 3.1 Owner’s Easements of Enjoyment. Except as herein otherwise provided, each Owner shall have a right and easement of enjoyment in and to the Common Areas, which shall be appurtenant to and shall pass with the title to his Lot. Each Tenant shall have a non-transferable right to use and enjoy the Common Areas, if any, which right shall terminate when such person ceases to have the status of a Tenant. Such rights and privileges shall be subject, however, to the following:

3.1.1 The right of the Declarant and Board to suspend the right of any Owner or the privilege of any Resident to use such of the Common Areas that are recreational in nature as determined by the Board for any infraction of the Rules and Regulations relating to the Common Areas for a period not to exceed sixty (60) days for each such infraction, or for any non-payment or delinquency of the Assessments against such Owner's Lot for a period not to exceed the period of such non-payment or delinquency;

3.1.2 The right of the Board to adopt and enforce and from time to time amend reasonable limitations upon use and Rules and Regulations pertaining to the use of the Common Areas, including regulations limiting guests of Owners and Tenants who may use the Common Areas at any one time;

3.1.3 All applicable provisions of valid easements and/or agreements of the Association relating to the Common Areas.

3.1.4 The right of the Association to grant permits, licenses and public or private easements over Common Areas for utilities, roads and other purposes reasonably necessary or useful for the proper maintenance or operation of the Property; or

3.1.5 The right of Declarant or the Association to dedicate or convey portions of the Common Areas to applicable governmental authorities for park and roadway purposes.

Section 3.2 **Intentionally Omitted.**

Section 3.3 Title to Common Areas. The Declarant shall convey by deed all Common Areas to the Association in fee simple absolute after the final platting of Lots in the Subdivision or any section thereof. Any such conveyance shall be subject to taxes for the year of conveyance, and to restrictions, conditions, limitations and easements of record.

Section 3.4 Use of Common Areas by Declarant. In addition to the specific rights and easements reserved herein, Declarant and its affiliates and associates shall have the same rights of use and enjoyment of the Common Areas as the Members during the Development Period, and shall have the same right to use Common Areas for promotional, sales and similar purposes until all of the Lots have been sold.

Section 3.5 Declarant Rights in Common Area. Notwithstanding anything contained in Article III to the contrary, Declarant, during the Declarant Control Period, shall have the right to expand or add to the Common Area and to improve, maintain and operate the same.

Declarant shall also have the right to alter the boundaries of the Common Area, whether or not it has been previously deeded to the Association, provided that such alteration does not substantially, materially and adversely affect the function and use of the Common Area. The Association and each Owner hereby irrevocably appoints the Declarant as his attorney-in-fact to execute and/or deliver any documents, plats, deeds, or other written matters necessary or convenient to

accomplish the addition of Common Area or Properties, or both, to create easements as deemed necessary by Declarant, and to adjust the boundary or boundaries of the Common Area.

ARTICLE IV

HOMEOWNERS ASSOCIATION

Section 4.1 Homeowners Association. There has been or will be created a North Carolina non-profit corporation, known as Bluewater Rise Homeowner's Association, Inc., which shall be responsible for the maintenance, management and control of the Common Areas, Recreational Facilities, if any, and upon each Lot and Dwelling Unit as more specifically set forth in this Declaration.

Section 4.2 Board of Directors and Officers. The Board of Directors, and such officers as may be elected or appointed in accordance with the Articles or the Bylaws, shall conduct the affairs of the Association. The Board of Directors may also appoint committees and managers or other employees and agents who shall, subject to the general direction of the Board of Directors, be responsible for the day-to-day operation of the Association. Subject to N.C.G.S. §47F-3-103(d), Declarant shall appoint and remove all Members of the Board of Directors and Officers until the end of the period of Declarant Control.

Section 4.3 Rules and Regulations. By a majority vote of the Board of Directors, the Association may, from time to time adopt, amend and repeal Rules and Regulations with respect to all aspects of the Association's rights, activities and duties under this Declaration. The Rules and Regulations may, without limitation, govern use of the Subdivision, including prohibiting, restricting or imposing charges for the use of any portion of the Subdivision by Owners, Residents or others, interpret this Declaration or establish procedures for operation of the Association or the administration of this Declaration; provided, however, that the Rules and Regulations shall not be inconsistent with this Declaration, the Articles, Bylaws or the terms of the Roadway Declaration. A copy of the Rules and Regulations, as they may from time to time be adopted, amended or repealed, shall be maintained in the office of the Association and shall be available to each Owner upon request.

Section 4.4 Membership of Association. Every Owner of a Lot shall be a Member of the Association. Such Owner and Member shall abide by the Association's Rules and Regulations, shall pay the Assessments provided for in this Declaration, when due, and shall comply with decisions of the Association's governing body. Conveyance of fee simple title to a Lot automatically transfers membership in the Association without necessity of further documents. Membership shall be appurtenant to and may not be separated from ownership of any Lot that is subject to Assessment.

Section 4.5 Voting.

- (a) All Owners shall have one (1) equal vote for each Lot in which they hold the interest required for membership under Section 4.4; provided there shall be only one (1) vote per Lot.

- (b) Declarant may, by Supplemental Declaration, create additional classes of membership for the Owners of Lots within any Additional Property made subject to this Declaration, with such rights, privileges and obligations as may be specified in such Supplementation Declaration in recognition of the different character and intended use of the property subject to such Supplemental Declaration.
- (c) Exercise of Voting Rights. Except as otherwise specified in this Declaration or the Bylaws or as required by law, the vote for each Lot owned by a Member shall be exercised by the Owner. In any situation in which there is more than one Owner of a particular Lot, the vote for such Lot shall be exercised as such co-Owners determine among themselves and advise the Secretary of the Association in writing prior to any meeting. Absent such notice to the Association, the Lot vote shall be suspended if more than one Person seeks to exercise it. If the co-Owners are unable to agree on how the vote should be cast, it will be disregarded.

Section 4.6 Maintenance Obligations of the Association. The Association, at its expense, shall maintain, operate and keep in good repair, unless such obligations are assumed by any municipal or governmental agency having jurisdiction thereof, the Common Areas and all improvements located thereon for the common benefit of the Subdivision. This shall include, without limitation, the maintenance, repair, replacement and painting of the following landscaping and improvements (to the extent that such improvements or landscaping are located upon or constitute Common Areas): (a) all private roadways, driveways, pavement, sidewalks, walkways and uncovered parking spaces; (b) all lawns, trees, grass and landscape areas, shrubs and fences, except as otherwise set forth hereinbelow; (c) the Recreational Facilities; (d) all conduits, ducts, utility pipes, plumbing, wiring and other facilities which are part of or located in, or for the furnishing of utility services to, the Common Areas and which are not for the exclusive use of a single Dwelling Unit.

The Association shall make the determination as to when maintenance, repair, replacement and care shall be done, and its determination shall be binding. Declarant shall have the right to employ a manager to oversee and implement the Association's maintenance obligations, and any such management fees incurred thereby shall be paid by the Association. The Association shall also perform the other duties prescribed by this instrument or the Association's Rules and Regulations.

Section 4.7 Maintenance Obligation of the Lot Owners. The responsibilities of each Lot Owner shall include:

4.7.1 To clean, maintain, keep in good order, repair and replace at his or her expense all portions of his or her Lot and Dwelling Unit. Any repair, replacement and maintenance work to be done by an Owner must comply with any Rules and Regulations of the Association including architectural control and visual harmony. Each Lot Owner shall also keep and maintain

his or her yard in a neat and uncluttered condition. Lawns and shrubs shall be cut and trimmed regularly. No lawn (grass) shall be allowed to grow in excess of 6 inches in height.

4.7.2 To perform his responsibilities in such manner so as not unreasonably to disturb other persons residing within the Subdivision.

4.7.3 Not to paint or otherwise alter, decorate or change the appearance of any exterior portion of his Dwelling Unit, without the written consent of the Association.

4.7.4 Not to impair the use of any easement without first obtaining the written consents of the Association and of the Owner or Owners for whose benefit such easements exists.

4.7.5 Each Lot Owner shall be deemed to agree by acceptance of delivery of a deed to a Lot, to repair and/or replace at his or her expense all portions of the Common Areas which may be damaged or destroyed by reason of his or her own intentional or negligent act or omission, or by the intentional or negligent act or omission of any invitee, tenant, licensee family member, including, but not limited to any repairs necessary which result from damage incurred by pets or vehicles owned by the Lot Owner, or owned by any guest, invitee, Tenant or licensee of such Lot Owner. To the extent that any Common Area is damaged as an insurable loss and the proceeds from the Association's insurance policy are utilized to pay for the loss, the Owner shall be responsible for payment of the deductible as an Individual Assessment in accordance with Section 5.4 and Section 8.4 below.

Section 4.8 Construction Defects. The obligations of the Association and of Owners to repair, maintain and replace the portions of the Subdivision for which they are respectively responsible shall not be limited, discharged or unreasonably postponed by reason of the fact that any maintenance, repair or replacement may be necessary to cure any latent or patent defects in materials or workmanship in the construction of the project. The undertaking of repair, maintenance or replacement by the Association or Owners shall not constitute a waiver of any rights against any warrantor but such rights shall be specifically reserved. Likewise, this Section 4.8 is not intended to work for the benefit of the person or entity responsible for the construction defect. Also, performance by Association may be delayed if Association does not have the means or the funds to repair the defect or if by repairing the defect, Association would be compromising the right to sue to have the defect corrected and/or to collect damages caused by the defect.

Section 4.9 Effect of Insurance or Construction Guarantees. Notwithstanding the fact that the Association and/or any Lot Owner may be entitled to the benefit of any guarantee of material and workmanship furnished by any construction trade responsible for any construction defects, or to benefits under any policies of insurance providing coverage for loss or damage for which they are respectively responsible, the existence of construction guarantee or insurance coverage shall not excuse any unreasonable delay by the Association or any Lot Owner in performing his obligation hereunder. Likewise, this Section 4.9 is not intended to work for the benefit of the person or entity responsible for the construction defect. Also, performance by Association may be delayed if Association does not have the means or the funds to repair the defect or if, by repairing the defect, the Association would be compromising the right to sue to have the defect corrected and/or to collect damages caused by the defect.

ARTICLE V

COVENANT FOR ASSESSMENTS

Section 5.1 Regular Assessments. Regular Assessments for the payment of the Common Expenses shall be made in the manner provided herein, and in the manner provided in the Bylaws. The Regular Assessment is established for the benefit and use of the Association and shall be used in covering all of the Common Expenses. The initial annual assessment shall not exceed \$375.00. The Board may increase the annual assessment up to 5% of the prior established assessment without a vote of the membership. Any annual increase exceeding 5% shall require a vote of two-thirds (2/3) of members who are voting in person or by proxy at a meeting duly called for that purpose. In addition, the Declarant may increase the annual assessment during the Control Period in the event a pool and club house become available for use by Members of the Association.

Section 5.2 Special Assessment. In addition to levying Regular Assessments, and to the extent that the reserve fund is insufficient, the Board of Directors may levy Special Assessments to construct, structurally alter, or replace improvements which are a part of the Common Areas, provided that funds shall not be assessed for any capital improvement in excess of Two Thousand Five Hundred and 00/100 Dollars (\$2,500.00) for any one item or in excess of Five Thousand and 00/100 Dollars (\$5,000.00) in the aggregate (for the above Cost to be prorated among the various Members of the Subdivision) in any one calendar year ("Capital Expenditure Limit") without the prior written consent of two-thirds (2/3) of the votes of Members who are voting either in person or by proxy at a meeting duly called for such purpose or unless expressly stated in the annual budget. The Board of Directors shall have the authority to adjust the Capital Expenditure Limit annually to account for inflation, which adjustment shall be effective each January (hereinafter referred to as the "Adjustment Date") commencing January 1 of the next year following the year during which the sale of the first Lot by Declarant. As of each Adjustment Date, the Capital Expenditure Limit shall be increased from the Capital Expenditure Limit on the date of this Declaration ("Effective Date") by a percentage equal to the percentage increase, if any, in the Consumer Price Index, All Urban Consumers ("CPI-U"), (1982-1984=100), All Items, as compiled and published by the Bureau of Labor Statistics, U.S. Department of Labor ("CPI") from the Effective Date to the Adjustment Date. If after the date of this Declaration the CPI is converted to a different standard reference base or otherwise revised or ceases to be available, the determination of any new amount shall be made with the use of such conversion factor, formula or table for converting the CPI as may be published by any other nationally recognized publisher or similar statistical information reflected by the Board. Until the expiration of the Development Period or the date on which Declarant no longer owns a Lot, whichever is earlier, Declarant shall be one of the consenting Members, or the capital improvement shall not be made. The Board of Directors shall calculate each Lot's proportionate share of the Special Assessment for the capital improvements, and shall give the Lot Owner(s) written notice of the proportionate share and of the date(s) that the Special Assessment is due and payable. Notwithstanding the foregoing, Declarant or Builder shall have no obligations to pay any Special Assessment with respect to any Lot owned by it unless there is a Dwelling Unit located upon the Lot that is occupied as a residence.

Section 5.3 Initial Working Capital Fund. Upon the first conveyance of a Lot by a Builder or Declarant to an Owner other than a Builder, such Owner shall contribute at the closing of said Lot an amount equal to one-sixth (1/6) of the annual assessment levied for the current year against such Lot to the Association. The sum is not an advance payment of any installment of the annual assessment, but shall be utilized to establish the initial working capital fund for the Association. Such sum may also be utilized to reimburse Declarant the exact cost of any premiums or insurance policies purchased for the benefit of the Master Association by Declarant.

Section 5.4 Individual Assessment. In the event that the need for maintenance, repair or replacement of any improvement on the Property, for which the Association has the maintenance, repair and/or replacement obligation, is caused through the willful or negligent act of an Owner, his family, his pet(s), Resident, the cost of such maintenance, repairs or replacements shall be paid by such Owner. The Board shall have the maintenance, repair or replacement done and the cost thereof shall be provided by the Board to said Owner and shall be paid by said Owner within thirty (30) days thereafter, unless an earlier date is otherwise set forth herein.

Section 5.5 Date of Commencement of Assessments; Due Dates; Determination of Regular Assessments; Fine Assessments.

5.5.1 The monthly/quarterly Regular Assessment provided for herein shall commence as to each Owner of a Lot, except Declarant and Builder, on the first day of the month following the conveyance of the Common Area(s) to the Homeowner's Association. The first annual assessment shall be adjusted according to the number of months remaining in the calendar year. The Board of Directors shall fix the amount of the annual assessment against each Lot at least thirty (30) days in advance of each annual assessment period. Written notice of the annual assessment shall be sent to every Owner subject thereto. The due dates shall be established by the Board of Directors. The Association shall, upon demand, and for a reasonable charge, furnish a certificate signed by an officer of the Association setting forth whether the assessments on a specified Lot have been paid. A properly executed certificate of the Association as to the status of assessments on a Lot is binding upon the Association as of the date of its issuance.

5.5.2 After the termination or expiration of the Development Period, the Owners, at a meeting duly called for such purpose, may adopt rules which modify, cancel, limit, or create exception to, adopted rules by a vote of Owners representing sixty-seven (67%) of the total vote.

5.5.3 At least fifteen (15) days prior to the effective date of any action under subsections 5.5.1 and 5.5.2 of this Section, the Board shall send a copy of the rule to each Owner specifying the effective date of such rule. The Association shall provide, without cost, a copy of the rules then in effect to any requesting Member or Mortgagee.

5.5.4 The Board of Directors, or an adjudicatory panel established by the Board of Directors, may levy a reasonable Fine Assessment, as a fine or penalty for violation of this Declaration, all in accordance with the Planned Community Act. A lien may be filed for this Fine Assessment and this Fine Assessment may be enforced by foreclosure and otherwise treated as a Regular Assessment.

5.5.5 Both Regular and Special Assessments for a Lot Owner shall be determined by the Association based upon the proportion that each Lot bears to the aggregate number of Lots located on the Property, except those owned by Declarant or Builder, which are not assessed in accordance with Section 5.5.1 above. The Association's governing body may, at its discretion, waive the Regular Assessment for any year or part of a year for any Lot not occupied as a residence.

Section 5.6 Billing. The Association shall inform each Lot Owner of the amount of the total Regular Assessment due from the Owner of that particular Lot. This Regular Assessment may be paid in monthly installments or as otherwise required by the Association. The Owner of each Lot must pay his Lot's required Regular Assessment in advance on the first calendar day of each month, unless the Association otherwise directs. Payment is to be made to such person at such an address as Association determines. Special Assessments are due thirty (30) days after the bill for the Special Assessment has been mailed or otherwise sent out by Association, unless the Association otherwise directs. The Owners of the initial Lots in the Subdivision, except Declarant, shall be obligated to begin paying the Regular Assessment as of the first day of the initial conveyance of the Lot from Declarant to the Owner. If the Subdivision is expanded and additional Lots are brought into the Subdivision during a given Assessment year, those additional Lots shall begin paying the Regular Assessment on the first day of the initial conveyance of the Lot from Declarant to the Owner.

Section 5.7 Common Surplus. If the Regular Assessment collected in any given year is in excess of the actual Common Expenses for that year, the Board may, at its sole discretion (a) return each Owner's share of the Common Surplus; (b) credit each Owner's share of the Common Surplus to each Owner's payment as for the Regular Assessment for the following year; or (c) apply the Common Surplus to the reserve.

Section 5.8 Assessment Certificate. The Association shall, upon demand, at any reasonable time, furnish to any Owner liable for Assessments a certificate in writing signed by an Officer or other authorized agent of the Association, setting forth the status of said Assessments; i.e., "current", and if not current, "delinquent" and the amount due. Such certificate shall be conclusive evidence of the payment of any Assessment therein stated to have been paid. A reasonable charge to cover labor and materials may be made in advance by the Association for each certificate.

Section 5.9 Books and Records of the Association. The Association shall keep full and correct books of account. The Association shall make available to all Lot Owners and the holders of all first mortgages on Lots, current copies of the books, records and financial statements of the Association upon reasonable request during normal business hours. All funds collected by the Association shall be held and expended solely for the purposes designated by this Declaration and shall be deemed to be held for the use, benefit and account of the Association and all of the Lot Owners. All books and records must be kept in accordance with good accounting procedures and must be reviewed at least once a year by an independent accounting firm.

Section 5.10 Non-Payment of Assessment. Any Assessments levied pursuant to these covenants which is not paid on the date when due shall be delinquent and shall, together with such

interest and other costs as set out elsewhere in this Declaration, thereupon become a continuing lien upon the Lot which shall bind the Lot in the hands of the then Owner and the Owner's successors and assigns.

If the Assessment is not paid within thirty (30) days after the due date, the Assessment shall bear interest at a reasonable rate of ten percent (10%) per year or at such other reasonable rate set by Association in its minutes, not to exceed the maximum amount allowed by law, and the Association may bring an action at law against the Owner personally obligated to pay the same and/or foreclose the lien against the Lot, in either of which events interest, costs and reasonable attorneys' fees shall be added to the amount of each Assessment. No Owner may waive or otherwise escape liability for the Assessments by non-use or waiver of use of the Common Areas or by abandonment of his Lot.

Section 5.11 Priority of Association Lien. The lien provided for in this Article V shall take priority over any lien or encumbrance subsequently arising or created, except liens for real estate taxes and assessments and liens of bona fide first mortgages which have been filed of record before a claim of this lien hereunder has been docketed in the office of the Clerk of Superior Court in Craven County, and may be foreclosed in the same manner as a mortgage on real property under power of sale in an action brought by the Association in accordance with the Planned Community Act. The Association is entitled to recover its reasonable attorneys' fees and court costs and collection costs, as part of the lien. In any such foreclosure action, the Association shall be entitled to become a purchaser at the foreclosure sale.

Section 5.12 Disputes as to Common Expenses; Adjustments. Any Owner who believes that the portion of Common Expenses chargeable to his Lot, for which an assessment lien has been filed by the Association, has been improperly charged against his or her Lot, may bring action in an appropriate court of law.

Section 5.13 Purchaser at Foreclosure Sale Subject to Declaration, Bylaws, Rules and Regulations of the Association. Any purchaser of a Lot at a foreclosure sale shall automatically become a Member of the Association and shall be subject to all the provisions of this Declaration, the Bylaws and the Rules and Regulations.

Section 5.14 Non-Liability of Foreclosure Sale Purchaser for Past Due Common Expenses. When the holder of a first mortgage or first deed of trust of record or other purchaser of a Lot acquires title to the Lot as a result of foreclosure of the first mortgage first deed of trust or by deed in lieu of foreclosure, such acquirer of title, his, her or its successors and assigns, shall not be solely liable for the share of the Common Expenses or other Assessments by the Association chargeable to such Lot which became due prior to the acquisition of title to the Lot by such acquirer, other than Assessments for which a claim of lien has been docketed with the Craven County Clerk of Superior Court prior to the recordation of the lien being foreclosed. Such unpaid share of Common Expenses or Assessments shall be deemed to be Common Expenses collectible from all of the Lots, including that of such acquirer, his, her or its successors or assigns. This provision shall not relieve the party acquiring title or any subsequent Owner of the subject Lot from paying future Assessments.

Section 5.15 Liability for Assessments Upon Voluntary Conveyance. In a voluntary conveyance of a Lot, any grantee or his or her first mortgagee shall inform the Board of Directors in writing of such contemplated conveyance and such grantee or first mortgagee shall be entitled to a statement from the Board of Directors of the Association setting forth the amount of all unpaid Assessments (including current Assessments) against the grantor due the Association. Neither the grantee nor the mortgagee shall be personally obligated for any delinquent Assessments, but such delinquent Assessments, along with interest, late charges, costs and reasonable attorney's fees shall be a lien against the Lot in accordance with Section 5.10 and Section 5.11 herein.

Section 5.16 Late Charge. The Association may impose a charge against any Lot Owner who fails to pay any amount assessed by the Association against his Lot within ten (10) days after such Assessments are due and payable and who fails to exercise his rights under this Declaration or under the laws of the State of North Carolina to successfully contest such Assessment. The amount of the late charge shall be the greater of (a) twenty and 00/100 Dollars (\$20.00), or (b) twenty percent (20%) of the delinquent amount, or such other amount as may be determined by the Association from time to time. Additionally, if a Lot Owner shall be in Default in payment of an installment upon an assessment or of a single monthly assessment, the Association has the right to accelerate all monthly Assessments remaining due in the current fiscal year. The total of such Assessments, together with the delinquent Assessments shall then be due and payable by the Lot Owner no later than ten (10) days after the delivery of written notice of such acceleration to the Lot Owner or twenty (20) days after mailing of such notice to him by certified mail, whichever occurs first. If such acceleration amount is not paid by the due date, the above-described late charge may be imposed on the part of such accelerated amount not paid by the due date.

Section 5.17 Miscellaneous.

5.17.1 The Association may change the interest rate due on delinquent Assessments (including any late charges), except that the rate cannot be changed more often than once every six (6) months. As of its effective date, the new interest rate will apply to all Assessments then delinquent.

5.17.2 The Owner has the sole responsibility of keeping the Association informed of the Owner's current address if different from the Lot owned. Otherwise notice sent by Association to the Lot is sufficient for any notice requirement under this Declaration.

5.17.3 The lien under this Article V arises automatically, and no notice of lien need be recorded to make the lien effective.

5.17.4 The Assessment lien includes all collection costs, including demand letters, preparation of documents, reasonable attorneys' fees, court costs, filing fees, collection fees, and any other expenses incurred by the Association in enforcing or collecting the Assessment.

5.17.5 Any Assessment otherwise payable in installments shall become immediately due and payable in full without notice upon Default in the payment of any installment. The acceleration shall be at the discretion of the Board.

5.17.6 No Owner of a Lot may exempt himself or herself from liability for his or her contribution toward the Common Expenses by waiver of the use or enjoyment of any of the Common Areas or by the abandonment of his or her Lot.

5.17.7 This Section 5.17 applies to every type of Assessment.

ARTICLE VI

EASEMENTS AND ENCUMBRANCES

Section 6.1 Easement for Encroachments. The Dwelling Units, all utility lines, and all other improvements as originally constructed by or on behalf of Declarant or its assigns shall have an easement to encroach upon any setback, Lot or Common Area as a result of the location of the building, utility lines and other improvements across boundary lines between and along Lots and/or the Common Areas, or as a result of building or improvement movement or alterations or additions from time to time, provided that such alterations or additions have complied with the requirements of this Declaration.

Section 6.2 Lot's Utility Easements. Easements are granted in favor of each Lot Owner to and throughout the Common Areas and, if necessary, the setback areas of any other Lots, as may be necessary for the installation, maintenance, repair and use of underground water, gas, sewer, power and other utilities and services including power and communication, now or hereafter existing, including maintaining, repairing and replacing any pipes, wires, ducts, conduits, equipment, fixtures, utility, power or communication lines or equipment, or other components. The foregoing notwithstanding, no Lot Owner (other than Declarant) may exercise the easement rights reserved in this Section 6.2 without the prior written approval of the Board as described in Section 6.6 below and the Declarant, so long as it owns a Lot in the Subdivision.

Section 6.3 Utility Easements. Easements are reserved and/or granted hereby in favor of the Declarant and/or the Association through each Lot (provided that such easements shall not materially and unreasonably interfere with the use of any dwelling located upon any Lot) and the Common Areas for the purpose of installing, laying, maintaining, repairing and replacing any pipes, wires, ducts, conduits, equipment, fixtures, utility, power or communication lines or equipment, or other components throughout the Common Areas. Without limiting any other provision in this Article 6, it is understood that Declarant's easement rights reserved herein may be utilized for the benefit of property within or outside of the Subdivision. Each Lot Owner and/or his respective mortgagee by acceptance of a deed conveying such ownership interest and each mortgagee encumbering such ownership interest, as the case may be, hereby irrevocably appoint Declarant, or the Association, as the case may be, as his attorney in fact, coupled with an interest, and authorize, direct and empower such attorney, at the option of the attorney, to execute, acknowledge and record for and in the name of such Lot Owner and his mortgagee, such easements or other instruments as may be necessary to effect the purpose of this Section 6.3. The easements may be assigned and/or granted by the Declarant and/or the Association to any utility or service company.

Section 6.4 General Easements. An easement is hereby reserved and/or granted in favor of the Declarant and/or the Association in, on, over and through the Common Areas, the Lots and/or Dwelling Units for the purposes of maintaining, cleaning, repairing, improving, regulating, operating, policing, replacing and otherwise dealing with the Common Areas, Lots and/or Dwelling Units, including all improvements thereon as required or permitted by the Constituent Documents or applicable law. An easement is hereby reserved in favor of Declarant over the Common Areas for the purpose of advertising or promoting sales of Lots or Dwelling Units in the Subdivision.

Section 6.5 Access Easement. Appurtenant to each Lot is an easement over any Common Area for necessary pedestrian and vehicular ingress and egress to and from any such Lot over the Common Areas, to and from a thoroughfare. The easement shall be over such walkways, driveways, or other ways as are designated by the Declarant and/or the Association and shall be subject to the terms of the Constituent Documents.

Section 6.6 Use of Easement. Any use of the rights and easements granted and reserved in this Article VI shall be reasonable. If any damage, destruction, or disturbance occurs to a Lot or Common Area as a result of the use of any easement or right, the Lot or Common Area shall be restored by, or at the direction of, the Association promptly in a reasonable manner at the expense of the person or persons making the use of the easement or right that resulted in the damage, destruction or disturbance. Before beginning work, Association may require all or any part of the expected expense to be prepaid by that person or those persons liable for the expense. Additionally, should any Lot Owner other than Declarant elect to exercise its easement rights hereunder, it shall be required to obtain the Board's prior written approval (not to be unreasonably withheld), after providing the Board with detailed plans of its proposed work, as well as evidence of appropriate insurance and other such reasonable information or assurances as the Board may require. No easement may be granted across, through, over, or under any Lot or Common Area, which materially restricts ingress and egress to the Lot or Common Area, unless reasonable alternate ingress and egress is provided or unless the restrictions is only temporary. All easements reserved hereunder shall be perpetual and non-exclusive.

Section 6.7 Reservation of Access Easement by Declarant. Declarant reserves an easement for itself, its grantees, successor and assigns, to enter upon the Subdivision for access, including ingress and egress for both vehicles and pedestrians, to and from any public street, road, land, walkway or right-of-way. The easement shall be over the streets, sidewalks, bridges and other access ways of the Subdivision. Declarant further reserves the right to connect, at Declarant's expense, to any street, roadway, walkway or other means of access that are located on the Common Areas of the Subdivision. This reservation of access easements and the right of connection should be construed liberally in favor of the Declarant, in order to facilitate the development of all or any portion of Bluewater Rise and any additions thereto.

Section 6.8 Intentionally Omitted.

Section 6.9 Reservation of Construction Easement by Declarant. The Declarant reserves the non-exclusive right and easement to temporarily go upon the Subdivision in order to

complete the development of the Subdivision and the construction of the improvements to be located therein, and to develop other neighboring land. The easement should be construed broadly in favor of the Declarant, including giving Declarant the right to store temporarily construction materials, equipment or dirt. After the construction is finished, Declarant must, at Declarant's cost, repair any damage done to the Subdivision including to any landscaping. As soon as reasonably possible after Declaration has completed construction on the neighboring land, Declarant must remove all debris, equipment, materials and dirt from the Subdivision.

Section 6.10 Roadway Easement. Declarant has reserved for the benefit grants to all Lot Owners the non-exclusive right of ingress and egress on, over and across all public and private roadways (the "Roadways") located on or to be located on a portion of the Subdivision which private roadways extend between one or more publicly dedicated streets. Roadways (other than those (if any) that have been accepted by applicable governmental authorities for maintenance, constitute Common Areas and shall be maintained, insured, and repaired by the Association in accordance with this Declaration. Notwithstanding the foregoing to the contrary, no part of the Roadway shall be dedicated or transferred to a unit of local government without acceptance of the unit of local government involved.

Section 6.11 Declarant's Easements: General. The easements and grants reserved for and granted to the Declarant also benefit and bind any heirs, successors and assigns of Declarant and their respective guests, invitees or lessees, including, without limitation, assignees of Declarant who do not own property within Bluewater Rise.

Section 6.12 Easements to Run with Land. All easements and rights described in this Article VI are easements appurtenant, running with the land, perpetually in full force and effect, and at all times shall inure to the benefit of and be binding on the Declarant, its successors and assigns, and any Owner, purchaser, mortgagee, and other person or entity now or hereafter having an interest in the Subdivision, or any part or portion of it.

Section 6.13 Reference to Easements and Deeds. Reference in the respective deeds of conveyance or any mortgage or trust deed or other evidence of obligation, to the easements and rights described in this Declaration, shall be sufficient to create and reserve such easements and rights to the respective grantees, mortgagees and trustees in said instruments as fully and completely as those such easements and rights were recited fully and set forth in their entirety in such instruments.

ARTICLE VII

ANNEXATION AND WITHDRAWAL OF PROPERTY

Section 7.1 Annexation by the Declarant. During the Development Period, Declarant may unilaterally subject any real property to the provisions of this Declaration including without limitation any of the real property described on **Exhibit B**. Nothing in this Declaration or otherwise shall be construed to require Declarant, or any successor, to develop any Additional Property in any manner whatsoever. Nothing in this Declaration or otherwise shall be construed

to encumber any real property other than the real property described on **Exhibit A** unless and until any Additional Property is made subject to this Declaration by a Declarant, as evidenced by an executed and recorded Supplemental Declaration.

Section 7.2 Right to Assign. Declarant may transfer or assign this right to annex property absolutely in its entirety, or with regard to specific property, and may assign this right to one (1) or more parties as deemed appropriate by Declarant.

Section 7.3 Supplemental Declaration. Such annexation shall be accomplished by filing a Supplemental Declaration in the Register of Deeds describing the property to be annexed and specifically subjecting it to the terms of this Declaration. Such Supplemental Declaration shall require the consent of the Owner of such Property, if other than Declarant. Any such annexation shall be effective upon the recording of such Supplemental Declaration in the Register of Deeds unless otherwise provided therein.

Section 7.4 Withdrawal of Property. Declaration reserves the right to amend this Declaration without prior notice and without the consent of any Person, for the purpose of removing property then owned by Declarant, or the Association from the coverage of this Declaration. Furthermore, Declarant may withdraw any real property from the coverage of this Declaration without prior notice and without consent of any Person other than the Owner of the withdrawn property, but with the written consent of the fee simple owner of the property to be withdrawn.

Section 7.5 Additional Covenants and Easements. Declarant may unilaterally subject any portion of the Property subject to this Declaration to additional covenants and easements, including covenants obligating the Association to maintain and insure such property on behalf of the Owners. Such additional covenants and easements shall be set forth in a Supplemental Declaration filed either concurrently with or after the annexation of the subject property and shall require the written consent of the Owner(s) of such property, if other than Declaration.

Section 7.6 Amendment. During the Development Period, this Article shall not be amended without the prior written consent of Declarant.

Section 7.7 Additional Members. Any property made subject to this Declaration pursuant to the provisions of this Article 7 shall be subject to all conditions and privileges of the Association Documents and Owners of any such annexed property shall be members of the Association.

ARTICLE VIII

INSURANCE

Section 8.1 General Insurance. In addition to such insurance as is required to be maintained by the Association pursuant to the Roadway Declaration, the Association shall carry a master policy of fire and extended coverage, vandalism, malicious mischief and liability insurance, and if required by law, workmen's compensation insurance with respect to the Subdivision and the Association's administration thereof in accordance with the following provisions:

8.1.1 The Association shall purchase a master policy for the benefit of the Association, the Lot Owners and their mortgagees as their interest may appear, subject to the provisions of this Declaration and the Bylaws. The “master policy” may be made up of several different policies purchased from different agencies and issued by different companies. All Common Areas now or at any time hereafter constituting a part of the Subdivision shall be insured against fire and other perils covered by a standard extended coverage endorsement, in an amount not less than one hundred (100%) percent of the replacement value thereof, with a deductible agreed to by the Board of Directors, exclusive of the cost of the land, foundations, footings, excavation, and architect’s fees, without deduction for depreciation. The policy shall have cost of demolition, water damage (excluding floods, backing up of sewers and drains, the running off of surface water, and the overflow of a body of water), and agreed amount endorsements and a deductible on any single loss or group of losses within one year in such amounts as shall be found reasonable by the Board of Directors, after carefully considering and comparing the increased premium costs resulting from a low deductible with the lower premium costs but higher per loss risk resulting from a high deductible, together with all other pertinent factors. The policy providing such coverage shall provide that no mortgagee shall have any right to apply the proceeds thereof to the reduction of any mortgage debt. Such policy shall provide coverage for built-in fixtures and equipment in an amount not less than one hundred percent (100%) of the replacement cost thereof (subject to the deductible provisions described above) and shall also provide that the insurer shall have no right to contribution from any insurance which may be purchased by any Lot Owner as hereinafter permitted. Such policy shall also contain either a waiver by the insurer of any increased hazard clause, a severability of interest endorsement, or a provision stating that the coverage will not be affected by the act, omission or neglect of any person unless such act, omission or neglect is within the knowledge and control of the Association prior to the occurrence of the loss. Such policy shall not provide coverage for any items of personal property owned by any Lot Owner.

8.1.2 Such master policy of insurance shall contain provisions requiring the issuance of certificates of coverage and the issuance of written notice to the Association and to any mortgagee or mortgagees of any Lot Owner not less than thirty (30) days prior to any expiration, substantial modification or cancellation of such coverage.

8.1.3 Such insurance by the Association shall not prevent an Owner of a Lot to obtain insurance on its own property, but no Lot Owner may at any time purchase individual policies of insurance covering any item which the Association is required to insure. If any Lot Owner does purchase such a policy, he or she shall be liable to the Association for any damages, expenses or losses which it suffers or incurs as a result thereof, and the Association shall have the same lien rights provided by Article V hereof for Common Expense payments with respect to any such damages, expenses or losses not paid to it by such Owner.

8.1.4 The Board of Directors shall review the insurance coverage required under this Section 8.1 at least annually, and if any of such insurance coverage becomes impossible or impractical to obtain, the Association shall obtain coverage that most closely approximates the required coverage with the deductible provisions as determined by the Board of Directors. In any

event, all such insurance must comply, at a minimum, with the applicable requirements set forth in the North Carolina Planned Community Act.

8.1.5 If the required insurance coverage under this Section 8.1 ceases to exist for any reason whatsoever, any mortgagee of any portion of the Subdivision may remedy that lack of insurance by purchasing policies to supply that insurance coverage. The funds so advanced shall be deemed to have been loaned to the Association; shall bear interest at a per annum rate two percent (2%) higher than the basic interest rate in any note secured by the mortgagee's mortgage against a portion of the Subdivision; and shall be due and payable to the mortgagee by the Association immediately. The repayment of this obligation shall be secured by a Special Assessment against all Lot Owners under Article V of this Declaration and shall not require a vote of the Members of the Association, anything to the contrary in this Declaration notwithstanding.

8.1.6 The Association shall also maintain liability insurance in reasonable amounts, covering all occurrences commonly insured against for death, bodily injury, and property damage arising out of or in connection with the use, ownership, or maintenance of the Common Areas. The Association shall try to have its liability insurance contain cross-liability endorsements or appropriate provisions to cover liability of the Lot Owners, individually and as a group (arising out of their ownership interest in the Common Areas), to another Lot Owner.

Section 8.2 Fidelity Insurance. The Association must have fidelity coverage against dishonest acts on the part of Officers and employees, Members of the Association, members of the Board, trustees, employees or volunteers responsible for the handling of funds collected and held for the benefit of the Lot Owners. The fidelity bond or insurance must name the Association as the named insured and shall be written in an amount sufficient to provide protection which is in no event less than the insured's total Regular Assessment, plus all accumulated reserves and all other funds held by the Association either in its own name or for the benefit of the Lot Owners.

Section 8.3 Directors' and Officers' Errors and Omissions Insurance. The Association shall purchase insurance to protect itself and to indemnify any Director or Officer, past or present against expenses actually and reasonably incurred by him/her in connection with the defense of any action, suit or proceeding, civil or criminal, in which he is made a party by reason of being or having been such Director or Officer, except in relation to matters as to which he shall be adjudged in such action, suit or proceeding to be liable for negligence or misconduct in the performance of duty to the Association; or to obtain such fuller protection and indemnification for Directors and Officers as the law of North Carolina permits. The policy or policies shall be in an amount to be reasonably determined by the Association.

Section 8.4 Premiums. All premiums upon insurance purchased by the Association shall be Common Expenses. Notwithstanding the foregoing, the Lot Owners may be responsible for certain deductibles to the insurance policies purchased by the Association as outlined in Section 8.1 and Section 8.7 herein.

Section 8.5 Proceeds. Proceeds of all insurance policies owned by the Association shall be received by the Association for the use of the Lot Owners and their mortgagees as their interest may appear; provided, however, the proceeds of any insurance received by the Association because

of property damage shall be applied to repair and reconstruction of the damaged property, except as may otherwise be permitted by this Declaration.

Section 8.6 Power of Attorney. Each Lot Owner shall be deemed to appoint the Association as his true and lawful attorney-in-fact to act in connection with all matters concerning the maintenance of the master policy or any other insurance policy obtained by the Association. Without limitation on the generality of the foregoing, the Association as said attorney shall have full power and authority to purchase and maintain such insurance, to collect and remit the premiums therefor, to collect proceeds and to distribute the same to the Association, the Lot Owners and their respective mortgagees as their interest may appear, to execute releases of liability and to execute all documents and to do all things on behalf of such Lot Owners and the Subdivision as shall be necessary or convenient to the accomplishment of the foregoing; and any insurer may deal exclusively with the Association in regard to such matters.

Section 8.7 Responsibility of Lot Owner. The Association shall not be responsible for procurement or maintenance of any insurance covering any Lot or Dwelling Unit, or the contents of and Lot or Dwelling Unit nor the liability of any Lot Owner for injuries not caused by or connected with the Association's operation, maintenance or use of the Common Areas or other property located in the Subdivision. Each Lot Owner shall, at his or her own expense, obtain public liability insurance for personal injuries or damage arising out of the use and occupancy of or occurring within his Lot or Dwelling Unit. In addition, each Lot Owner shall maintain fire and extended coverage insurance on his Dwelling Unit, and the contents of his Dwelling Unit. The Association may request the Lot Owner to provide a copy of the policy(s) to the Association evidencing this insurance coverage at any time.

Each Lot Owner agrees that if any Owner(s) damages a building or other improvements now or at any time hereafter constituting a part of the Common Areas of the Subdivision which is covered under the Association's insurance policy, the Owner or Owners causing such damage shall be responsible for paying the lesser of: (a) the insurance deductible due under the Association's insurance policy; or (b) the cost to repair and/or replace any damage to a building or other improvements, which amount shall be due within ten (10) days after the delivery of written notice of such deductible due or replacement/repair costs by the responsible Lot Owner(s) or twenty (20) days after mailing of such notice by certified mail, whichever occurs first. In the event a Lot Owner refuses or fails to pay the insurance deductible or replacement/repair costs in the time period provided in the preceding sentence, the amount thereof may be advanced by the Association and the amount so advanced by the Association shall be assessed to such Owner as an Individual Assessment, which shall be due and payable following seven (7) days written notice.

Section 8.8 Release. All policies purchased under this Article VIII by either the Association or the individual Lot Owners shall provide for the release by the issuer, thereof, of any and all rights of subrogation or assignment and all causes and rights of recovery against any Lot Owners, member of their family, their employees, their tenants, servants, agents and guests, the Association, any employee of the Association, the Board, or any occupant of a Dwelling Unit in the Subdivision, for recovery against any one of them for any loss occurring to the insured property resulting from any of the perils insured against under the insurance policy.

Section 8.9 Approximate Coverage. If any of the required insurance coverage under this Article VIII becomes or is impossible to obtain or can be obtained only at an unreasonable cost, the Association shall obtain coverage which most closely approximates the required coverage, if such substitute insurance is available.

Section 8.10 Additional Policy Requirements. All such insurance coverage obtained by the Association shall be written in the name of the Association, for the use and benefit of the Association, the Lot Owners and their mortgagees, as further identified below. Such insurance shall be governed by the provisions hereinafter set forth:

8.10.1 Exclusive authority to adjust losses under policies in force on the Subdivision obtained by the Association shall be vested in the Association provided, however, that no mortgagee having an interest in such losses may be prohibited from participating in the settlement negotiations, if any, related thereto.

8.10.2 In no event shall the insurance coverage obtained by the Association hereunder be brought into contribution with insurance purchased by individual Owners, occupants, or their mortgagees, and the insurance carried by the Association shall be primary.

8.10.3 All casualty insurance policies shall have an agreed amount endorsement with an annual review by one or more qualified persons.

8.10.4 The Association shall be required to make every reasonable effort to secure insurance policies that will provide for the following:

8.10.4.1 a waiver of subrogation as discussed in Section 8.8;

8.10.4.2 that no policy may be canceled, invalidated, or suspended on account of the acts of any one or more individual Owners;

8.10.4.3 that no policy may be canceled, invalidated or suspended on account of the conduct of any Director, officer or employee of the Association or its duly authorized manager without prior demand in writing delivered to the Association to cure the defect and the allowance of a reasonable time thereafter within which the defect may be cured by the Association, its manager, any Owner or mortgagee; and

8.10.4.4 that any "other insurance" clause in any policy exclude individual Owner's policies from consideration.

ARTICLE IX

HARMONY, ENVIRONMENTAL CONTROLS

Section 9.1 Architectural Control Committee. Except for original construction performed by or on behalf of Declarant or as otherwise in these covenants provided, no building, fence, electric pet fence, sidewalk, drive, mailbox, or other structure, or improvement or anything attached thereto visible from the outside of the structure or improvement (including, without limitation, storm doors, windows, drapes or window coverings) shall be erected, placed, altered, or maintained within the Subdivision nor shall any exterior addition to or change (including any

change in color) or alteration therein be made until the proposed building plans, specifications, exterior color and finish, plot plans (showing the proposed location of such building or structure, drives and parking areas), general contractor and all subcontractors, and construction schedule shall have been submitted to and approved in writing by the Board of Directors of the Association, or by any architectural control committee appointed by said Board of Directors. Refusal of approval of plans, location or specification by said Board of Directors or architectural control committee may be based upon any reasonable ground, including, without limitation, lack of harmony of external design, color, location or relation to surrounding structures and topography and purely aesthetic considerations which, in the discretion of said Board of Directors or architectural control committee shall deem sufficient. After approval by the Board of Directors or architectural control committee is given, no alterations may be made in such plans except by and with their prior written consent. One copy of all plans, specifications and related data shall be furnished the Board of Directors or architectural control committee for its records. Declarant shall be the Architectural Control Committee during the development period unless said duties are transferred to the Homeowner's Association by Declarant during the said development period.

ARTICLE X

USE RESTRICTIONS

Section 10.1 Use and Occupancy. The Association shall make Rules and Regulations to govern the use and occupancy of the Subdivision. In addition, the following covenants, conditions, and restrictions, as to use and occupancy shall run with the land and shall be binding upon each Lot Owner, his heirs, tenants, licensees and assigns.

Section 10.2 Purpose of Subdivision. Except as otherwise provided in this Declaration, no part of the Subdivision shall be used for other than housing and the common recreational purposes for which the property was designed, and each Lot shall be used only for residential purposes, unless the Board of Directors authorizes some other use. Except for the construction, sales and management activities (including, without limitation, the right of Declarant to maintain one or more model Dwelling Units, or sales offices) of the Declarant, no business, trade, industry, occupation or profession of any kind, whether for profit or not for profit, may be conducted, maintained, or permitted on any part of the Subdivision property. To the extent permitted by law, an Owner may use a portion of his or her Dwelling Unit for an office or studio (other than a music and/or dance studio) provided that the activities conducted therein shall not interfere with the quiet enjoyment or comfort of any other owner or occupant; and provided further that such activities do not increase the normal flow of traffic or individuals in and out of the Subdivision or in and out of said Owner's Lot.

Section 10.3 Obstruction of Common Areas. There shall be no storage or parking of any items, including baby carriages, playpens, bicycles, wagons, toys, vehicles, benches or chairs in any part of the Common Areas, except as permitted by the Rules and Regulations. Patios porches (except screened in and/or enclosed porches) and decks, may be used only for their intended purposes.

Section 10.4 Parking. Except for vehicles being used by persons providing services to the Declarant, the Association, the Lot Owners or otherwise used or authorized to be used at the Subdivision by the Declarant, no part of the Subdivision may be used for the parking of any trailer coach, house trailer, mobile home, automobile trailer, camp car, recreational vehicle, camper, truck which exceeds 1 ton, boat, boat trailer, or any vehicle with letters or other markings over four inches tall or wide, or any other similar vehicle (collectively, "Special Vehicles"), unless such Special Vehicles are parked in the garage of the Lot Owner who owns such Special Vehicle and the garage door of such Lot Owner is completely closed at all times when a Special Vehicle is parked therein. Operative vehicles, other than Special Vehicles, used by a resident of a Lot as a primary source of transportation may be parked in the driveway of such Lot Owner or in any garage space owned by the Owner of such Lot. However, the residents of any one Lot may not collectively park more than four (4) operative vehicles other than Special Vehicles in the Subdivision. Inoperative vehicles may not be parked within the Subdivision unless these inoperative vehicles are parked in the garage and the garage door is completely closed. No auto maintenance and/or repairs may be performed on the Subdivision except if performed inside the garage of a Lot Owner. Vehicles, whether owned by a Lot Owner or not, parked in violation of any part of this Declaration or in violation of any Rules or Regulations, shall be towed away and stored at the Owner's risk and expense. By parking in the Project, the Owner of the vehicle or other vehicle user hereby waives any claim against the Association resulting directly or indirectly out of the towing, unless the towing can be shown beyond a reasonable doubt to have been done maliciously by the Association. Note that the Association is not obliged to try to determine the owner of a vehicle and first give notice, before towing the vehicle. If a Lot Owner is not sure about the right to park at any particular area or space, the Lot Owner should request, in writing, a written opinion from the Board. If the Board gives the approval sought by the Lot Owner or if the Board does not answer the written request by the Board, the Lot Owner may park in the space until further written notice to the contrary from the Board. Note that the Association's right to tow a vehicle includes the right to immobilize it.

Notwithstanding anything contained in this paragraph to the contrary, a boat and boat trailer may be parked on the rear portion of an occupied residence behind a privacy fence which has been approved by the Board.

Section 10.5 Compliance With Insurance Policies and Waste. Nothing shall be done or kept in any Dwelling Unit, in the Common Areas or on a Lot which will increase the rate of insurance of the buildings, or contents thereof, applicable for residential use, without the prior written consent of the Association. No Lot Owner shall permit anything to be done or kept in his or her Dwelling Unit, in the Common Areas or on a Lot which will result in the cancellation of insurance on the buildings, or contents thereof, or which would be in violation of any law. No waste will be committed in the Common Areas. All laws shall be obeyed.

Section 10.6 Exterior Surfaces of Buildings. Lot Owners shall not cause or permit anything to be hung or displayed on the inside or outside of windows (except as provided herein) or hung on the outside of the Dwelling Unit doors (including but not limited to decorative door arrangements) or placed on the exterior walls of a building, and no sign (other than those described

in Section 10.11 hereof and directional signs or signs concerning the use of the Common Areas), awning, canopy, flag (except the American flag), shutter, radio or television antenna shall be affixed to or placed upon the exterior walls or roof or any part of the building, or the Common Areas without the prior written consent of the Association. Unless otherwise approved in writing by the Association, Lot Owners shall not cause or permit any curtains, shades or other window coverings or linings to be hung inside or outside any windows, doorways, and/or patio doors which will show any color on the outside other than white tones.

Section 10.7 Animals and Pets. No animals or livestock of any kind shall be raised, bred, or kept on any Lot or in any Dwelling Unit or in the Common Areas, except that four dogs, four cats or two of each, or four other household pets may be kept in a Dwelling Unit, subject to the Rules and Regulations, provided that it is not kept, bred or maintained for any commercial purpose, and that it is kept subject to the Rules and Regulations of the Association. Dogs, cats or other household pets must be kept within the confines of the Owner's Dwelling Unit except when being held on hand leash by the pet owner of the animal. No Lot Owner shall install a fence and/or electric fence on any portion of the Common Area without the prior written consent of the Board. No pet may be "staked", housed, tied up or otherwise left in any Common Area. A Lot Owner shall be responsible for cleaning up after his household pet. Notwithstanding the above, the Association shall have the right to promulgate Rules and Regulations pertaining to the size, number and type of such household pets and the right to levy fines and enforcement charges against persons who do not clean up after their pets. Additionally, the right of an occupant to maintain an animal in a Dwelling Unit shall be subject to termination if the Board in its full and complete discretion, determines that maintenance of the animal constitutes a nuisance or creates a detrimental effect on the Subdivision or occupants. No dog house or other structure used or intended for the housing or keeping of animals may be constructed, placed or maintained on any part of the Common Areas.

Section 10.8 Nuisances. No noxious or offensive activity shall be carried on in any Dwelling Unit or in the Common Areas or on the Lot of an Owner, nor shall anything be done therein, either willfully or negligently, which may be or become an annoyance or nuisance to the other Lot Owners or occupants.

Section 10.9 Impairment of Structural Integrity of Building. Nothing shall be done in any Dwelling Unit, or on any Lot, or in, on or to the Common Areas which will impair the structural integrity of any building or which, absent the prior written approval of the Board, would structurally change any building.

Section 10.10 Laundry or Rubbish and Open Fires in Common Areas and Facilities. No clothes, sheets, blankets, laundry of any kind or other articles shall be hung out or exposed on any part of the Common Areas, or on any Lot in a manner visible from any Common Area, neighboring Lot or street. The Common Areas shall be kept free and clear of rubbish, debris and other unsightly materials. All trash, garbage or other rubbish shall be deposited only in covered sanitary containers as provided in Section 10.14 below. No open fires shall be permitted on any part of the Subdivision other than fires in charcoal grills or other similar cooking devices located upon Lots or grills or similar devices (if any), owned by the Association and constituting a portion of the Recreational

Facilities, provided the use of such devices does not violate any local governmental rules or regulations.

Section 10.11 Prohibited Activities. Except as otherwise provided in this Declaration, no business, trade, industry, occupation or profession of any kind, whether for profit or not for profit, shall be conducted, maintained or permitted on any part of the Subdivision. A Lot Owner is permitted to place and maintain a standard "For Sale" or "For Rent" sign only in the front yard of his property; provided, however it is of a typical size within the industry or within an area expressly permitted by the Board of Directors. No other sign that is visible from the outside of Dwelling Units may be placed on any part of the Subdivision except as expressly permitted by the Board of Directors. Declarant and/or the Board shall have the right to immediately remove and dispose of those items in violation of this Declaration. A Lot Owner must obtain the prior written consent of the Board of Directors in the event a Lot Owner desires to maintain a "For Sale" or "For Rent" sign which is not of a typical size within the industry, or desires to maintain other displays or advertising, unless otherwise provided for under the Rules and Regulations. The right is reserved by the Declarant to use any such unsold or unoccupied Dwelling Units or other structures in the Subdivision as models and/or offices in connection with the construction, sale or rental of Dwelling Units.

So long as the Declarant owns a Lot no action may be taken nor may any Rule or Regulation be adopted or amended that would (a) directly or indirectly alter the exterior appearance of any part of the Subdivision; (b) reduce or discontinue any maintenance standard or practice in effect as of the date when the Declarant no longer controls the Board; (c) adversely affect the Declarant's sale or leasing of any Lots; or (d) otherwise adversely affect the Declarant, any of its rights, or any Lot owned by it without, in each case, first obtaining the Declarant's written consent.

Section 10.12 Alteration of Common Areas. Nothing shall be altered or constructed in or removed from the Common Areas except as otherwise provided in this Declaration and except upon the written consent of the Association. In addition, a Lot Owner must obtain the prior written consent of the Board prior to installing and landscaping or planting any flowers, herbs or vegetables, on any portion of the Subdivision (including any Lot).

Section 10.13 Rental of Lots. In order to protect the equity of the Lot Owners and to carry out the purpose for which the Association was formed by preserving the character of the Property as a homogeneous predominantly owner-occupied residential community and to avoid the character of a renter-occupied apartment complex, no more than fifty percent (50%) of the Dwelling Units in the Subdivision may be leased by the respective Owners at any one time. Each Owner in the Subdivision must obtain the approval of the Board prior to leasing his Dwelling Unit, which approval shall not be unreasonably withheld if less than fifty percent (50%) of the Dwelling Units in the Subdivision are then currently being leased, and provided the following conditions are met: (a) not less than the entire Dwelling Unit is being leased, (b) the term is not less than six (6) months; and (c) it is not being rented for transient or hotel purposes, which shall be defined as (i) rental for any period less than thirty (30) days, or (ii) any rental if the occupants of the Dwelling Units are provided customary hotel service such as room service for food and beverage, maid service and furnishing of laundry and linen. All leases of any Dwelling Unit shall be in writing.

All such leases shall provide that they are subject to all of the provisions of the Declaration, the Bylaws and the Rules and Regulations and that any failure by the lessee to comply with any of such provisions shall constitute a default under the lease. A copy of each such lease shall be given to the Declarant and the President of the Association immediately after it is executed.

If any lessor or lessee is in violation of any of the provisions of the foregoing documents, the Association may bring an action in its own name and/or in the name of the lessor to have the lessee evicted and/or to recover damages. If the Court finds that the lessee is or has violated any of the provisions of the Declaration, the Bylaws or the Rules and Regulations, the Court may find the lessee guilty of forcible detainer notwithstanding the facts that the lessor is not a party to the action and/or that the lessee is not otherwise in violation of lessee's lease or other rental agreements with lessor. For purposes of granting the forcible detainer against the lessee, the Court may consider the lessor a person in whose name a contract (the lease or rental agreement) was made for the benefit of another (i.e., the Association). The remedy provided by this Section 10.13 is not exclusive and is in addition to any other remedy or remedies that the Association has. If permitted by present or future law, Association may recover all of its costs, including Court costs and reasonable attorney's fees, and such costs shall be a continuing lien upon the Lot which shall bind the Lot in the hands of the then Lot Owner and the Lot Owner's successors and assigns.

Section 10.14 Trash Disposal. Each Lot Owner shall deposit all trash, garbage, or other rubbish by as directed and instructed by the Board. Lot Owners shall keep trash containers at all times in each Lot Owner's garage (if applicable), or in such other location as designated by the Board, except on the days which trash, garbage, or other rubbish is collected by the local waste removal authorities. Any trash containers placed outside by the Lot Owners in the location designated for collection by the local waste removal authorities shall only remain in such location for a period not to exceed twenty-four (24) hours. The Board shall have the right to dispose of any trash, garbage, or other rubbish of a Lot Owner in violation of this Article X, and may assess the Lot Owner for the cost of such removal, which amount shall be payable on the date the next installment of the regular assessment is due.

Section 10.15 Nondiscrimination. No owner (including the Declarant), or any employee, agent or representative thereof, shall discriminate upon the basis of sex, race, age, color, creed or national origin in the sale, lease or rental of any Lot nor in the use of the Common Areas.

Section 10.16 Subdivision of Lot. No Lot shall be subdivided, by sale or otherwise, except to increase the size of an adjacent lot, which shall in that event be treated as a single lot for assessment purposes.

Section 10.17 Dwelling Size and Location. No dwelling shall exceed 2 ½ stories in height. No dwelling or structure shall be built or located near the front, side and rear lot lines as shown or noted on the recorded subdivision plat. Declarant, or the Board of Directors of the Homeowner's Association may, in its sole discretion, grant a variance for violations of not more than 10 percent. One story dwellings shall not be less than 1300 heated square feet in size. For dwelling exceeding one story in height, the first floor shall not be less than 800 heated square feet.

Section 10.18 Fences. All fence construction shall be subject to the sole approval of the Declarant during the Development Period in its sole discretion. All fencing approved by the Declarant shall remain 10 feet off any rear property line and utility easement. All wooden or plastic fence materials must be maintained in good condition, repair and appearance. The Architectural Control Committee shall have approval authority after the Development Period.

Section 10.19 Chain-Link Fences. No chain-link fences shall be installed on any Lot or Common Area of the Subdivision.

Section 10.20 No Obstruction in Roadway. No mail boxes or other obstruction shall be placed or constructed within the roadway easement areas.

ARTICLE XI

ENFORCEMENT

Section 11.1 Enforcement.

11.1.1 The Association or any Lot Owner may enforce these covenants, conditions and restrictions. Enforcement of these covenants, conditions and restrictions shall be by any proceeding at law or in equity against any person or persons violating or attempting to violate (“Violating Party”) any covenant, condition or restriction, either to restrain or enjoin violation or to recover damages, and against the land to enforce any lien created by these covenants. In addition to all other amounts due on account of said violation or attempted violation, the Violating Party shall be liable to the parties enforcing the covenants and/or restrictions of this Declaration (the “Enforcing Parties”) for all reasonable attorney’s fees and court costs incurred by the Enforcing Parties. Failure or forbearance by the Association or any Owner to enforce any covenant, condition or restriction herein contained shall in no event be deemed a waiver of the right to do so thereafter. In any lawsuit filed to enforce this Declaration by injunction or restraint, there shall be and there is hereby created and declared to be a conclusive presumption that any violation or breach or any attempted violation or breach of any of the within covenants, conditions or restrictions cannot be adequately remedied by action at law or by recovery of damages.

11.1.2 In addition to all other remedies of the Association, the Association shall have the right to assess a maximum fine of \$150.00 per day (or such higher amount as may be allowed by law) per violation against any Owner who violates any provision of this Declaration or the Articles, Bylaws or Rules and Regulations of the Association after such Owner has been given notice of the violation and an opportunity to be heard with respect to the violation in accordance with such policies and procedures as may be adopted from time to time by the Board of Directors or as may be set forth in the Bylaws.

11.1.3 In addition to the above rights, the Association may also enter upon a Lot or any land upon which a violation exists to remove any violation, perform maintenance or make repairs thereon which is the responsibility of a Lot Owner who has failed to remove said violation or to perform such maintenance or make such repairs (i) after having given such owner at least ten (10) days prior notice, or (ii) without giving notice in the event of an emergency.

Any action brought by the Association hereunder may be brought in its own name, in the name of its Board or in the name of its managing agent. In any case of flagrant or repeated violation by a Lot Owner, he or she may be required by the Association to give sufficient surety or sureties for his or her future compliance with the covenants, conditions and restrictions contained in this Declaration, the Bylaws and the Rules and Regulations.

Section 11.2 Severability. Invalidation of any one of these covenants, conditions or restrictions by judgment or court order shall in no way affect any other provisions, which shall remain in full force and effect.

Section 11.3 Restrictions Run With Land. The easements or other permanent rights or interests are herein created, the covenants and restrictions of this Declaration shall run with and bind the land, and shall inure to the benefit of and be enforceable by the Association, or the Owner of any Dwelling Unit subject to this Declaration, their respective legal representatives, heirs, successors, and assigns.

Section 11.4 Amendment. The Association (the Declarant controlling the Association until the expiration of the Development Period) may amend this Declaration at any time, as long as consistent with the design, scheme and purposes of this Declaration, by the affirmative vote or written agreement of the Owners to whom not less than seventy-five percent (75%) of all of the votes in the Association are allocated in accordance with Section 4.5 above. Any amendment must be recorded in the Craven County Register of Deeds. Following the end of the Development Period, no such agreement to amend, in whole or in part, shall be effective unless written notice of the proposed amendment is sent to every Member at least thirty (30) days in advance of any action taken, and no such amendment shall be effective with respect to any permanent easements or other permanent rights or interests relating to the Common Areas herein created (unless such amendment is consented to in writing by Declarant and all other beneficiaries of such permanent easements, rights of interests).

Section 11.5 Reservation of Special Declarant Rights. Declarant reserves the right to maintain sales and management offices, model units, construction trailers, storage or staging areas, and advertising signs upon Lots or the Common Areas and upon Lots owned by it until the expiration of the Development Period and to exercise all other "Special Declarant Rights" as defined herein and in the Planned Community Act. Without limiting the foregoing, and notwithstanding anything herein to the contrary, during the Development Period, Declarant shall have the right to annex additional Lots or Common Areas into the Subdivision by filing a supplement to this Declaration in the Craven County Public Registry together with an amendment to the Plat (if applicable). Such additional Lots or Common Areas need not be contiguous to the Property. Declarant shall have the right to assign all or a portion of any rights or easements reserved herein by a written assignment thereof, recorded in the Craven County Public Registry.

Section 11.6 Management and Service Contracts. Any agreement for the professional management of the Subdivision of the Common Areas may not exceed three (3) years and shall provide for termination by either party without cause and without payment of a termination fee upon reasonable notice.

Section 11.7 Binding Determination. In the event of any dispute or disagreement with or between any Owner(s) relating to, or of any other disputes, disagreements or questions regarding, the interpretation or application of the provisions of this Declaration or the Articles or Bylaws of the Association, the determination thereof (i) by Declarant for so long as Declarant retains control of the Association; and (ii) thereafter by the Board of Directors of the Association shall be final and binding on each and all such Owners; providing that any determination which directly or indirectly affects Declarant shall require Declarant's prior consent to become binding upon Declarant.

Section 11.8 Captions and Titles. All captions, titles or headings in this Declaration are for the purpose of reference and convenience only and are not deemed to limit, modify or otherwise affect any of the provisions hereof, or to be used in determining the intent or context thereof.

Section 11.9 Notices. Except as otherwise provided in this Declaration, any notice to any Owner under this Declaration shall be in writing, shall be effective on the earlier of (i) the date when received by such Owner, or (ii) the date which is three days after mailing (postage prepaid) to the last address of such Owner set forth in the books of the Association. The address of an Owner shall be at his Lot (or any of them if more than one) unless otherwise specified in writing to the Association. The Articles and Bylaws shall specify the permissible manner of giving notice for voting and all other Association matters for which the manner of giving notice is not prescribed in this Declaration.

Section 11.10 Governing Law. This Declaration shall be deemed to be made under, and shall be construed in accordance with and shall be governed by, the laws of the State of North Carolina, and suit to enforce any provision hereof or to obtain any remedy with respect hereto shall be brought in state court in Craven County, and for this purpose each Owner by becoming such hereby expressly and irrevocably consents to the jurisdiction of said court.

ARTICLE XII

MORTGAGEE'S RIGHTS

Section 12.1 Notice of Rights of Mortgagee of a Lot. As used herein, the term "Mortgagee" shall mean the holder of a first lien mortgage or deed of trust on a Lot who provides notice to the Association with its name and address with a request to receive any notices and other rights provided to "Mortgagees" under this Article XII. A Mortgagee of a Lot shall be entitled to receive written notification of any default, not cured within sixty (60) days after its occurrence, by the Owner of the Lot with respect to any obligation of the Owner under the Declaration, the Bylaws of the Association or the Articles of Incorporation of the Association. Any Mortgagee of a Lot can make the request for notification. The notification shall be sent not later than the 65th day after the occurrence of an uncured Default.

Section 12.2 Rights of First Refusal. Any right of first refusal now or hereafter contained in this Declaration or any amendment or modification hereto or otherwise arising in favor of the Association or certain Owners shall not apply to or preclude or impair in any way the right of the first Mortgagee to (i) foreclose or take title to the Lot pursuant to the remedies provided in its

mortgage; (ii) accept a deed or assignment in lieu of foreclosure in the event of a default under the Mortgage; or (iii) sell or lease a Lot and Dwelling Unit acquired by the Mortgagee.

Section 12.3 Rights of Mortgagee. Unless at least seventy five percent (75%) of the Mortgagees (based upon one vote for each first mortgage or deed of trust owned), and a vote of seventy-five percent (75%) of the votes allocated to the Members entitled to vote hereunder, the Association shall not:

12.3.1 by an act or omission seek to abandon, partition, subdivide, encumber, sell or transfer the Subdivision or Common Areas or improvements located thereon which are owned directly or indirectly by the Association for the benefit of the Lots (the granting of easements for public utilities or for other purposes consistent with the intended use of the Subdivision, or the conveyance of Common Area (not including the Recreational Facilities) to a local governmental authority for public park purposes or the conveyance or dedication of Roadways shall not be deemed a transfer within the meaning of this clause);

12.3.2 change the method of determining the obligations, assessments, dues or other charges which may be levied against a Lot;

12.3.3 by act or omission change, waive or abandon any scheme of regulation or enforcement thereof pertaining to the architectural design or exterior appearance of the Dwelling Units, the exterior maintenance of the Dwelling Units, the maintenance of common fences or driveways or the upkeep of lawns and plantings in the Subdivision;

12.3.4 fail to maintain fire and extended coverage insurance on insurable Common Areas on current replacement cost basis in an amount not less than one hundred percent (100%) of the insurable value (based on current replacement cost); or

12.3.5 use hazard insurance proceeds for losses to any Common Areas for other than the repair, replacement or reconstruction of such Common Areas.

Section 12.4 Right to Examine Books and Records. Mortgagees, their successors or assigns, shall have the right to examine the books and records of the Association.

Section 12.5 Taxes and Insurance. Mortgagees may, jointly or singly, pay taxes or other charges which are in default and which may or have become a charge against any Lot and may pay overdue premiums on hazard insurance policies, or secure new hazard insurance coverage on the lapse of a policy, for such Lot, and first mortgagees making such payments shall be owed immediate reimbursement therefor from the Lot Owner.

Section 12.6 Insurance Proceeds and Condemnation Awards. No provision of this Declaration or any other document or instrument affecting the title to the Property, Common Areas, any Lot or the organization or operation of the Association shall give an Owner or any other party priority over any rights of first mortgagees of Lots within the Subdivision pursuant to their mortgages in the case of a distribution to Owners of insurance proceeds or condemnation awards for losses to or taking of Common Areas.

ARTICLE XIII

NON-DEDICATED STREETS

Section 13.1 Use. All non-dedicated streets constructed within the Subdivision are reserved as easements of public access for the common use of Owners and their families, guests and invitees, by commercial vehicles authorized to make pick-ups and deliveries, by public and private utilities' personnel, trucks and equipment, by postal authorities and mail carriers, by emergency personnel and vehicles such as police, fire and ambulance, and by such other persons or classes of persons authorized by the Board of Directors of the Association, as a means of ingress or egress, and for such other uses as may be authorized from time to time by said Board. Such non-dedicated streets may also include underground utility lines, mains, sewers or other facilities to transmit and carry sanitary sewerage and storm water drainage. Except as provided by this Declaration, no acts shall be taken or things done by an Owner or the Association which are inconsistent with the reservation and grant of use and enjoyment hereinabove provided.

Section 13.2 Snow Removal, Maintenance, Reconstruction or Resurfacing. The Association, at the cost and expense of the Association, shall provide snow removal from, maintenance to and resurfacing or reconstruction of any non-dedicated streets or any storm water drainage facilities included as a part thereof or installed thereunder as it deems necessary or appropriate from time to time within its sole discretion.

ARTICLE XIV

A. STORM WATER REGULATION

The following covenants are intended to ensure ongoing compliance with State Stormwater Management Permit Number SW7160604, as issued by the Division of Water Quality under NCAC 2H.1000. The State of North Carolina is made a beneficiary of these covenants to the extent necessary to maintain compliance with the Stormwater Management Permit. These covenants are to run with the land and be binding on all persons and parties claiming under them. The covenants pertaining to stormwater may not be altered or rescinded without the express written consent of the State of North Carolina, Division of Water Quality. Alteration of the drainage as shown on the approved plans may not take place without the concurrence of the Division of Water Quality.

The maximum allowable built-upon area per lot for Bluewater Rise is 4,000 square feet. This allotted amount includes any built-upon area constructed within the lot property boundaries, and that portion of the right-of-way between the front lot line and the edge of the pavement. Built upon area includes, but is not limited to, structures, asphalt, concrete, gravel, brick, stone, slate, coquina, driveways, and parking areas, but does not include raised, open wood decking, or the water surface of swimming pools.

Filling in, piping or altering any 3:1 vegetated conveyances (ditches, swales, etc.) associated with the development except for average driveway crossings, is prohibited by any persons. Filling in, piping or altering any 5:1 curb outlet swale or vegetated area associated with

the development except for average driveway crossings, is prohibited by any persons. A 50-foot wide buffer must be provided adjacent to surface waters, measured horizontally from and perpendicular to the normal pool of impounded structures, the top of bank of both sides of streams and rivers, and the mean high waterline of tidal waters. All roof drains shall terminate at least fifty (50) feet from the normal pool of impounded structures, the banks of rivers and streams and the mean high waterline of tidal waters. Each designated curb outlet swale or 100' vegetated area shown on the approved plan must be maintained at a minimum of 100' long, maintain 5:1 (H:V) side slopes or flatter, have a longitudinal slope no steeper than 5%, carry the flow from a 10 year storm in a non-erosive manner, maintain a dense vegetated cover, and be located in either a dedicated common area or a recorded drainage easement. Any individual or entity found to be in noncompliance with the provisions of a stormwater management permit or the requirements of the stormwater rules is subject to enforcement procedures as set forth in N.C.G.S. 143, Article 21.

B. TRANSFER STORM WATER MANAGEMENT PERMIT

The Storm Water Permit Fenwick Isle at Bluewater Rise was issued in the name of the Declarant. Declarant may at any time, upon approval by the Director of the Division of Energy, Mineral and Land Resources, Department of Environmental and Natural Resources of the State of North Carolina, transfer and assign the said Storm Water Management Permit to the Association for purposes of enforcing and complying with the conditions and restrictions contained therein. The Association shall, upon request of Declarant, execute any and all documents that may be necessary to effectuate the said transfer and shall accept the same.

ARTICLE XV

SIGHT DISTANCE AT INTERSECTIONS

No fences, wall, hedge or shrub planting which obstructs sight lines at elevations between 2 and 6 feet above the roadways shall be placed or permitted to remain on any corner lot within the triangular area formed by the street property lines and a line connecting them at points 25 feet from the intersection of the street lines, or in the case of a rounded property corner, from the intersection of the street property lines extended. The same sight line limitations shall apply upon any lot within 10 feet from the intersection of a street property line with the edge of a driveway or alley pavement. No tree shall be permitted to remain within such distance of such intersection unless the foliage line is maintained at sufficient height to prevent obstruction of such sight lines.

ARTICLE XVI

DRIVEWAY DRAINAGE

All driveways shall have drainage tile in the street ditches installed and sized in accordance with the N.C. State Highway recommendations and standards.

ARTICE XVII

STREET LIGHTING AGREEMENT

The Declarant reserves the right to subject the real property in this subdivision to a contract with an electric utility company for the installation of underground electric cables and/or the installation of street lighting, and entrance sign lighting, either or both which may require an initial payment and/or a continuing monthly payment to an electric company by the owner of each dwelling.

IN WITNESS WHEREOF, Declarant has caused this instrument to be executed as of the day and year first above written.

A. SYDES CONSTRUCTION, INC.
A North Carolina corporation

By: *Anthony W. Sydes*
Name: Anthony W. Sydes
Title: President

STATE OF NORTH CAROLINA

COUNTY OF ONSLOW

I certify that the following person personally appeared before me this day, acknowledging to me that he signed the foregoing document in the capacity indicated thereon:

Anthony W. Sydes .

Date: September 5 2017.

Donna L Haskell
Notary Public

My Commission Expires: 4-3-21

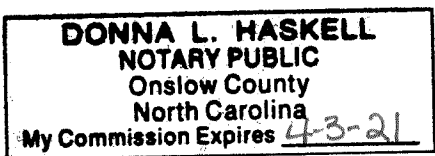


EXHIBIT A

The Property

BEING Lots 1-40, the roadways, and common areas as shown on survey entitled, "FINAL PLAT, FENWICK ISLE AT BLUEWATER RISE", dated 07/20/2017 prepared by Thomas Engineering, PA, recorded in Map Book I, Page 104G, Craven County Registry.

EXHIBIT B

Being all of the property depicted as “577.26 Acres,” as same is shown and delineated on the map entitled “Boundary Map – A Portion of Craven Tract 32 – Weyerhaeuser Real Estate Development Company,” said map being recorded in Plat Cabinet I, Slide 70-H, reference to said map being hereby made for a more perfect description of said property.

Prepared by: Lanier, Fountain & Ceruzzi/dd
114 Old Bridge Street
Jacksonville, NC 28540

STATE OF NORTH CAROLINA
COUNTY OF CRAVEN

**SUPPLEMENTAL DECLARATION OF ANNEXATION FOR
BLUEWATER RISE**

THIS DECLARATION of Annexation made this the 8th day of November, 2018,
by A. Sydes Construction, Inc., a North Carolina Corporation, (the "Declarant".)

WITNESSETH:

WHEREAS, the Master Declaration of Covenants, Conditions, and Restrictions for Bluewater Rise (the "Declaration") dated September 5, 2017, was duly recorded in the Craven County Registry in Book 3512, Page 1829; and

WHEREAS, Article VII, Section 7.1 of the said Declaration gives to the Declarant the right to annex additional lands to be subject to the Declaration.

NOW, THEREFORE, the following described property shall be added to and subject to the terms and conditions of the Declaration:

Being all of the property shown on the map entitled, "FINAL PLAT-SOUTH WIND PHASE ONE AT BLUEWATER RISE", said map being recorded in Map Book I, Page 127F, Craven County Registry, reference to said map being hereby made for a more perfect description of the property.

Except as specifically amended or altered by this Declaration of Annexation, all provisions, restrictions and covenants contained in the original Declaration shall remain in full force and effect as to all property described in the said Declaration, as amended.

IN WITNESS WHEREOF, the undersigned, being the Declarant herein, has

hereunto set its hand and seal, as of the day and year first above written.

A. Sydes Construction, Inc.,
A North Carolina Corporation

By: *Anthony W. Sydes* (SEAL)
Name: Anthony W. Sydes
Title: President


STATE OF NORTH CAROLINA
COUNTY OF ONSLOW __

I certify that the following person personally appeared before me this day, acknowledging to me that he signed the foregoing document in the capacity indicated thereon: **Anthony W. Sydes**

Date: 11/08/2018

Leah P. Quinn *Leah P. Quinn*
Notary Public

My commission expires: 12/14/2023



Prepared by: Lanier, Fountain, Ceruzzi & Sabbah/dd

STATE OF NORTH CAROLINA
COUNTY OF CRAVEN

**AMENDMENT TO DECLARATION OF COVENANTS, CONDITIONS
AND RESTRICTIONS FOR BLUEWATER RISE
(Book 3512, page 1829)**

THIS AMENDMENT TO DECLARATION of Covenants, Conditions and Restrictions made this the 24th day of May, 2019 by A. Sydes Construction, Inc., a North Carolina Corporation, (the "Declarant".)

WITNESSETH:

WHEREAS, the Master Declaration of Covenants, Conditions, and Restrictions for Bluewater Rise (the "Declaration") dated September 5, 2017, was duly recorded in the Craven County Registry in Book 3512, Page 1829, as amended; and

WHEREAS, Declarant annexed the Property known as South Wind Phase One at Bluewater Rise ("Southwind") by instrument recorded in Book 3552, page 1238, Craven County Registry; and

WHEREAS, the storm water permit for South Wind (SW7170310) imposes certain restrictions for the Property described therein; and

WHEREAS, the Declarant desires to incorporate storm water covenants for South Wind into the Declaration; and

WHEREAS, Declarant intends to amend Section 10.18 of the Declaration as hereinafter provided.

NOW, THEREFORE, the Declaration is hereby amended as follows:

1. **ARTICLE XIV A. STORM WATER REGULATIONS** is hereby amended as follows:

Each lot in South Wind Phase One at Bluewater Rise as described on survey plat recorded in Map Book I, page 127F, Craven County Registry shall be subject to the conditions and restrictions contained in Stormwater Management Permit No. SW7170310, the same being incorporated herein by reference.

Each lot at South Wind Phase One is limited to a maximum of 5,500 square feet of built-upon area, with the exception of Lot 56 which has a build upon area of 10,000 square feet. All covenants contained in Article XIV not inconsistent with the BUA set forth above shall apply to the lots at South Wind.

2. **ARTICLE XIV B. TRANSFER STORM WATER MANAGEMENT PERMIT** is hereby amended to include Storm Water Permit No. SW7170310 as an additional Storm Water Management Permit that can be transferred to the Association.

3. **LOT WETLAND AND RIPARIAN BUFFER DISTURBANCE NOTIFICATION.**

As required by the Division of Water Resources, North Carolina Department of Environmental Quality DWR Project Number 16-0325V4, the following is to serve as notification of potential lot disturbance restrictions for property Owners within the subdivision South Wind Phase One at Bluewater Rise as recorded in the office of the Register of Deeds of Craven County in Plat Cabinet I, Slide 127F.

- a. The following lots within South Wind Phase One @ Bluewater Rise are found this date to have 404 wetlands within their boundary: Lots 44 through 56, 59 through 61, and 83 through 88.
- b. Notification is hereby provided to Owners and/or future Owners of the above referenced lots that a portion of these lots has been determined to meet the requirements for designation as a Clean Water Act Section 404 Wetland. Any subsequent fill or alteration of the area shall conform to the requirements of the state rules adopted by the State of North Carolina in place at the time of the proposed alteration.
- c. The following lots within South Wind Phase One at Bluewater Rise are found this date to have State regulated riparian buffers within their boundary: Lots 44 through 56, 59 through 61, and 85 through 88.
- d. This covenant is intended to ensure continued compliance with all rules adopted by the State of North Carolina, more specifically NC Wetland Rules (15A NCAC 02H .0500), NC Isolated Wetland Rules (15A NCAC 02H .1300) and/or NC Regulated Riparian Buffer

Rules (15A NCAC 02B .0200), and therefore the State of North Carolina may enforce benefits.

- e. This covenant is to run with the land and so shall be binding on all parties and all persons claiming under them.

4. **Section 10.18 Fences** is deleted in its entirety and the following new Section 10.18 is inserted in lieu thereof:

"Section 10.18 Fences. All fence construction shall be subject to the approval of the Declarant during the Development Period in its sole discretion. All fencing, unless otherwise approved by the Declarant, shall remain 10 feet off any rear property line and utility easement. All wooden or plastic fence materials must be maintained in good condition, repair and appearance. The Architectural Control Committee shall have approval authority after the Development Period.

Notwithstanding the above, any fence shall come off the back corners of the dwelling structure. The decorative side of the fence shall face outwards. All fencing should run to the neighbor's fence (with their approval) or leave 3 feet between the properties for maintenance. In the event a fence should cross or encroach upon a drainage or utility easement line, the Owner shall be responsible for the expense of moving the fence for purposes of allowing the maintenance, repair or replacement of said utility line or drainage system. Should the Owner fail or refuse to remove the fence, the Declarant shall have the right to remove the same at the sole expense of the Owner.

5. Except as specifically amended or altered by this Amendment, all provisions, restrictions and covenants contained in the original Declaration shall remain in full force and effect as to all property described in the said Declaration, as amended.

[Signature page to follow]

IN WITNESS WHEREOF, the undersigned, being the Declarant herein, has hereunto set its hand and seal, as of the day and year first above written.

A. Sydes Construction, Inc.,
A North Carolina Corporation

Anthony W. Sydes

By:
(SEAL)

Anthony W. Sydes, President


STATE OF NORTH CAROLINA
COUNTY OF ONSLOW __

I certify that the following person personally appeared before me this day, acknowledging to me that he signed the foregoing document in the capacity indicated thereon: **Anthony W. Sydes**

Date: May 24, 2019.

Leah P. Quinn
_____ Leah P. Quinn
Notary Public

My commission expires: 12/14/2023



Prepared by: Lanier, Fountain & Ceruzzi/dd
114 Old Bridge Street
Jacksonville, NC 28540

STATE OF NORTH CAROLINA
COUNTY OF CRAVEN

**ANNEXATION AND AMENDMENT TO DECLARATION OF
COVENANTS, CONDITIONS AND RESTRICTIONS FOR BLUEWATER RISE
(Book 3512, page 1829)**

THIS Annexation and Amendment to Declaration of Covenants, Conditions and Restrictions made this the 23rd day of August, 2019, by A. Sydes Construction, Inc., a North Carolina Corporation, (the "Declarant").

WITNESSETH:

WHEREAS, the Master Declaration of Covenants, Conditions, and Restrictions for Bluewater Rise (the "Declaration") dated September 5, 2017, was duly recorded in the Craven County Registry in Book 3512, Page 1829; and

WHEREAS, Article VII, Section 7.1 of the said Declaration gives to the Declarant the right to annex additional lands to be subject to the Declaration; and

WHEREAS, the Declarant desires to incorporate storm water covenants for the property described herein and known as Bendigo Bay Phase One Section A into the Declaration; and

WHEREAS, Declarant intends to amend Section 10.18 of the Declaration as hereinafter provided; and

WHEREAS, Declarant intends to annex Bendigo Bay Phase One Section A into the property described in the Declaration as Bluewater Rise.

NOW, THEREFORE, the Declaration is hereby amended as follows:

1. The following described property shall be added to and subject to the terms and conditions of the Declaration:

Being all of the property shown on the map entitled, "FINAL PLAT BENDIGO BAY PHASE ONE SECTION A AT BLUEWATER RISE, A PLANNED UNIT DEVELOPMENT", said map being recorded in Map Book I, Page 143E, Craven County Registry, reference to said map being hereby made for a more perfect description of the property.

2. **ARTICLE XIV A. STORM WATER REGULATIONS** is hereby amended as follows:

Each lot in Bendigo Bay Phase One Section A at Bluewater Rise as described on survey plat recorded in Map Book I, page 143E, Craven County Registry shall be subject to the conditions and restrictions contained in Stormwater Management Permit No. SW7180301, the same being incorporated herein by reference.

Each lot at Bendigo Bay Phase One Section A is limited to a maximum of 4,000 square feet of built-upon area. All covenants contained in Article XIV not inconsistent with the BUA set forth above shall apply to the lots at Bendigo Bay.

3. **ARTICLE XIV B. TRANSFER STORM WATER MANAGEMENT PERMIT** is hereby amended to include Storm Water Permit No. SW7180301 is to be transferred to the Association.

4. **LOT WETLAND AND RIPARIAN BUFFER DISTURBANCE NOTIFICATION.**

As required by the Division of Water Resources, North Carolina Department of Environmental Quality DWR Permit Number SW7180301 the following is to serve as notification of potential lot disturbance restrictions for property Owners within the subdivision Bendigo Bay Phase One Section A at Bluewater Rise as recorded in the office of the Register of Deeds of Craven County in Plat Cabinet I, Slide 143E.

- a. The following covenants are intended to ensure ongoing compliance with State Stormwater Management Permit Number SW7180301 as issued by the Division of Water Quality under NCAC 2H.1000.
- b. The State of North Carolina is made a beneficiary of these covenants to the extent necessary to maintain compliance with the Stormwater Management Permit.
- c. These covenants are to run with the land and be binding on all persons and parties claiming under them.
- d. The covenants pertaining to stormwater may not be altered or rescinded

without the express written consent of the State of North Carolina, Division of Water Quality.

- e. Alteration of the drainage as shown on the approved plans may not take place without the concurrence of the Division of Water Quality.
- f. The maximum built-upon area per lot is 4,000 square feet. This allotted amount includes any built-upon area constructed within the lot property boundaries, and that portion of the right-of-way between the front lot line and the edge of the pavement. Built upon area includes, but is not limited to, structures, asphalt, concrete, gravel, brick, stone, slate, coquina and parking areas, but does not include raised, open wood decking, or the water surface of swimming pools.
- g. For those lots within CAMA's Area of Environmental Concern, where DCM calculates a different maximum lot built-upon area, the governing lot BUA shall be the most restrictive of the two numbers.
- h. All runoff on the lot must drain into the permitted system. This may be accomplished through providing roof drain gutters, which drain to the street, grading the lot to drain toward the street, or grading perimeter swales and directing them into the pond or street. Lots that will naturally drain into the system are not required to provide these measures.
- i. Built-upon area in excess of the permitted amount will require a permit modification.
- j. Each lot within the subdivision whose ownership is not retained by the permittee, must submit a separate Offsite Stormwater Management Permit application package to the Division of Water Quality and receive a permit prior to any construction on the lot.
- k. If permeable pavement credit is requested, the property owner must submit a request, with supporting documentation, to the permittee and receive approval prior to construction of BUA.

Except as specifically amended or altered by this Declaration of Annexation and Amendment, all provisions, restrictions and covenants contained in the original Declaration shall remain in full force and effect as to all property described in the said Declaration, as amended.

IN WITNESS WHEREOF, the undersigned, being the Declarant herein, has hereunto set its hand and seal, as of the day and year first above written.

A. Sydes Construction, Inc.,
A North Carolina Corporation

By: Anthony W. Sydes (SEAL)
Name: Anthony W. Sydes
Title: President


STATE OF NORTH CAROLINA
COUNTY OF ONSLOW

I certify that the following person personally appeared before me this day, acknowledging to me that he signed the foregoing document in the capacity indicated thereon: Anthony W. Sydes

Date: August 23, 2019

Michelle Hough
Notary Public

My commission expires: 8/30/2022



Prepared by: Lanier, Fountain, Ceruzzi & Sabbah/dd
114 Old Bridge Street
Jacksonville, NC 28540

STATE OF NORTH CAROLINA
COUNTY OF CRAVEN

**SUPPLEMENTAL DECLARATION OF ANNEXATION FOR
BENDIGO BAY AT BLUEWATER RISE**

THIS DECLARATION of Annexation made this the 24 day of June, 2020, by A. Sydes Construction, Inc., a North Carolina Corporation, (the "Declarant".)

WITNESSETH:

WHEREAS, the Master Declaration of Covenants, Conditions, and Restrictions for Bluewater Rise (the "Declaration") dated September 5, 2017, was duly recorded in the Craven County Registry in Book 3512, Page 1829; and

WHEREAS, Article VII, Section 7.1 of the said Declaration gives to the Declarant the right to annex additional lands to be subject to the Declaration.

NOW, THEREFORE, the following described property shall be added to and subject to the terms and conditions of the Declaration:

Being all of the property shown on the map entitled, "FINAL PLAT BENDIGO BAY PHASE ONE SECTION B AT BLUEWATER RISE, A PLANNED UNIT DEVELOPMENT", said map being recorded in Map Book I, Page 167C, Craven County Registry, reference to said map being hereby made for a more perfect description of the property.

Except as specifically amended or altered by this Declaration of Annexation, all provisions, restrictions and covenants contained in the original Declaration shall remain in full force and effect as to all property described in the said Declaration, as amended.

IN WITNESS WHEREOF, the undersigned, being the Declarant herein, has hereunto set its hand and seal, as of the day and year first above written.

A. Sydes Construction, Inc.,
A North Carolina Corporation

By: Anthony W. Sydes (SEAL)
Name: Anthony W. Sydes
Title: President

STATE OF NORTH CAROLINA
COUNTY OF ONSLOW

I certify that the following person personally appeared before me this day, acknowledging to me that he signed the foregoing document in the capacity indicated thereon: Anthony W. Sydes

Date: June 24, 2020.

Donna L. Davis
Notary Public

My commission expires: 4-3-21

DONNA L. DAVIS
Notary Public
North Carolina
Onslow County

Prepared by: Lanier, Fountain, Ceruzzi & Sabbah/dd
114 Old Bridge Street
Jacksonville, NC 28540

STATE OF NORTH CAROLINA
COUNTY OF CRAVEN

**SUPPLEMENTAL DECLARATION OF ANNEXATION FOR
BLUEWATER RISE**

THIS DECLARATION of Annexation made this the 30th day of November, 2020, by
A. Sydes Construction, Inc., a North Carolina Corporation, (the "Declarant").

WITNESSETH:

WHEREAS, the Master Declaration of Covenants, Conditions, and Restrictions for
Bluewater Rise (the "Declaration") dated September 5, 2017, was duly recorded in the Craven
County Registry in Book 3512, Page 1829; and

WHEREAS, Article VII, Section 7.1 of the said Declaration gives to the Declarant the right
to annex additional lands to be subject to the Declaration.

NOW, THEREFORE, the following described property shall be added to and subject to the
terms and conditions of the Declaration:

**Being all of the property shown on the map entitled, "FINAL PLAT SOUTH WIND PHASE
TWO, SECTION A at BLUEWATER RISE", said map being recorded in Map Book I, Page
176G, Craven County Registry, reference to said map being hereby made for a more perfect
description of the property.**

Except as specifically amended or altered by this Declaration of Annexation, all provisions,
restrictions and covenants contained in the original Declaration shall remain in full force and effect
as to all property described in the said Declaration, as amended.

IN WITNESS WHEREOF, the undersigned, being the Declarant herein, has hereunto set its hand and seal, as of the day and year first above written.

A. Sydes Construction, Inc.,
A North Carolina Corporation


By: *Anthony W. Sydes* (SEAL)
Name: Anthony W. Sydes
Title: President

STATE OF NORTH CAROLINA
COUNTY OF ONSLOW

I certify that the following person personally appeared before me this day, acknowledging to me that he signed the foregoing document in the capacity indicated thereon: Anthony W. Sydes

November 30, 2020.

My commission expires: 12/14/2023
Leah P. Quinn
Notary Public *Leah P. Quinn*



NORTH CAROLINA)
)
COUNTY OF CRAVEN) DECLARATION OF COVENANTS FOR
) STORM AND SURFACE WATER
) FACILITY MAINTENANCE

THIS DECLARATION OF COVENANTS, is made and entered into this the 23 day of September, 2020, by and between A. Sydes Construction, Inc. hereinafter "Covenantor" to and for the benefit of the City of New Bern, a North Carolina municipal corporation and its successors and assigns, hereinafter "City".

WITNESSETH:

THAT WHEREAS, the City is authorized and required to regulate and control the disposition of storm and surface waters within the City's jurisdiction as set forth in the City of New Bern Stormwater Ordinance, Code Sections 15-501 *et seq.*; and

WHEREAS, Covenantor is the owner of a certain tract or parcel of land as shown on that certain plat entitled "Bendigo Bay Phase Two Section A @ Bluewater Rise" as recorded in the office of the Register of Deeds of Craven County in Plat Cabinet I, Slide 173E, such property being hereinafter referred to as "the property"; and

WHEREAS, the Covenantor desires to construct certain improvements on its property that will alter the extent of storm and surface water flow conditions on both the property and adjacent lands; and

WHEREAS, in order to accommodate and regulate these anticipated changes in existing storm and surface water flow conditions, the Covenantor desires to build and maintain at its expense, a storm and surface water management facility and system more particularly described and shown on plans titled Bendigo Bay Phase Two Section A @ Bluewater Rise and further identified under City approval/permit number 116; and

WHEREAS, the City has reviewed and approved these plans subject to the execution of this Agreement.

NOW THEREFORE, in consideration of the benefits received by the Covenantor as a result of the City's approval of its plans, Covenantors, with full authority to execute deeds, mortgages, other covenants, and all rights, title and interest in the property described above do hereby covenant with the City as follows:

1. Covenantor shall construct and perpetually maintain, at its sole expense, the above-referenced storm and surface water management facility and system in strict accordance with the plan approval granted by the City.
2. Covenantor shall, at its sole expense, make such changes or modifications to the storm and surface water management facility and system as may, at the City's discretion, be determined necessary to insure that the facility and system is properly maintained and continues to operate as designed and approved.
3. The City, its agents, employees and contractors shall have the perpetual right to ingress and egress over the property of the Covenantor, and the right to inspect at reasonable times and in reasonable manner, the storm and surface water facility and system, in order to insure that the system is being properly maintained and is continuing to perform in an adequate manner.
4. The Covenantor agrees that should it fail to correct any defects in the above-described facility and system with ten (10) days from the issuance of written notice, or shall fail to maintain the facility in accordance with the approved design standards and with the law and applicable executive regulation or, in the event of an emergency as determined by the City in its sole discretion, the City is authorized to enter the property to make all repairs, and to perform all maintenance, construction and reconstruction as the City deems necessary. The City shall then assess the Covenantor and/or all landowners served by the facility for the cost of the work, both direct and indirect, and applicable penalties. Said assessment shall be a lien against all properties serviced by the facility and may be placed on the property tax bills of said properties and collected as ordinary taxes by the City.
5. Covenantor shall indemnify, save harmless and defend the City from and against any and all claims, demands, suits, liabilities, losses, damages and payments including attorney fees claimed or made by persons not parties to this Declaration against the City that are alleged or proven to result or arise from the Covenantor construction, operation, or maintenance of the storm and surface water facility and system that is the subject of this Covenant.
6. The covenants contained herein shall run with the land and the Covenantor further agrees that whenever the property shall be held, sold and conveyed, it shall be subject to the covenants, stipulations, agreements and provisions of this Declaration, which shall apply to, bind and be obligatory upon the Covenantor hereto, its heirs, successors and assigns and shall bind all present and subsequent owners of the property served by the facility.
7. The Covenantor shall promptly notify the City when the Covenantor legally transfers any of the Covenantors responsibilities for the facility. The Covenantor shall supply the City with a copy of any document of transfer, executed by both parties.

8. The provisions of this Declaration shall be severable and if any phrase, clause, sentence or provision is declared unconstitutional, or the applicability thereof to the Covenantor is held invalid, the remainder of this Covenant shall not be affected thereby.

9. This Declaration shall be recorded in the office of the Register of Deeds of Craven County at the Covenantors expense.

10. In the event that the City shall determine in its sole discretion at a future time that the facility is no longer required, then the City shall at the request of the Covenantor execute a release of this Declaration of Covenants which the Covenantor shall record at its own expense.

11. The Covenantor may transfer and assign its obligations under this Agreement to Bluewater Rise Homeowner's Association, Inc., at which time it will no longer have any liability or responsibility under this Agreement.

IN WITNESS WHEREOF, A. Sydes Construction, Inc. has executed this Declaration by and through its President, Anthony Sydes, by authority duly given and has adopted as its seal the typewritten word "SEAL" appearing after its name herein below on this the day and year first above written.

A. Sydes Construction, Inc.
Anthony W. Sydes (SEAL)
Anthony W. Sydes, President

STATE OF NORTH CAROLINA
COUNTY OF ONSLOW

I, Leah P Quinn, a Notary Public for the County of Craven, State of North Carolina, do hereby certify that Anthony W. Sydes personally appeared before me this day and acknowledged that he is the President of A. Sydes Construction, Inc., a North Carolina corporation, and further acknowledged the due execution thereof.

WITNESS my hand and official stamp this the 27th day of September, 2020.



Leah P Quinn
Notary Public

My commission expires: 12/14/2023

Prepared by: Lanier, Fountain, Ceruzzi & Sabbah/dd
114 Old Bridge Street
Jacksonville, NC 28540

STATE OF NORTH CAROLINA
COUNTY OF CRAVEN

**ANNEXATION AND AMENDMENT TO DECLARATION OF
COVENANTS, CONDITIONS AND RESTRICTIONS FOR
BENDIGO BAY PHASE TWO, SECTION A, AT BLUEWATER RISE
(Book 3512, page 1829)**

THIS Annexation and Amendment to Declaration of Covenants, Conditions and Restrictions made this the 23 day of September, 2020, by A. Sydes Construction, Inc., a North Carolina Corporation, (the "Declarant").

WITNESSETH:

WHEREAS, the Master Declaration of Covenants, Conditions, and Restrictions for Bluewater Rise (the "Declaration") dated September 5, 2017, was duly recorded in the Craven County Registry in Book 3512, Page 1829; and

WHEREAS, Article VII, Section 7.1 of the said Declaration gives to the Declarant the right to annex additional lands to be subject to the Declaration; and

WHEREAS, the Declarant desires to incorporate storm water covenants for the property described herein and known as Bendigo Bay Phase Two, Section A into the Declaration; and

WHEREAS, Declarant intends to amend Section 10.18 of the Declaration as hereinafter provided; and

WHEREAS, Declarant intends to annex Bendigo Bay Phase Two, Section A into the property described in the Declaration as Bluewater Rise.

NOW, THEREFORE, the Declaration is hereby amended as follows:

1. The following described property shall be added to and subject to the terms and conditions of the Declaration:

Being all of the property shown on the map entitled, "FINAL PLAT BENDIGO BAY PHASE TWO SECTION A AT BLUEWATER RISE, A PLANNED UNIT DEVELOPMENT", said map being recorded in Map Book I, Page 173E, Craven County Registry, reference to said map being hereby made for a more perfect description of the property.

2. **ARTICLE XIV A. STORM WATER REGULATIONS** is hereby amended as follows:

As required by the Division of Water Resources, North Carolina Department of Environmental Quality DWR Permit Number SW7180301 the following is to serve as notification of potential lot disturbance restrictions for property Owners within the subdivision Bendigo Bay Phase Two, Section A at Bluewater Rise as recorded in the office of the Register of Deeds of Craven County in Plat Cabinet I, Slide 173E.

- a. The following covenants are intended to ensure ongoing compliance with State Stormwater Management Permit Number SW7180301 as issued by the Division of Water Quality under NCAC 2H.1000.
- b. The State of North Carolina is made a beneficiary of these covenants to the extent necessary to maintain compliance with the Stormwater Management Permit.
- c. These covenants are to run with the land and be binding on all persons and parties claiming under them.
- d. The covenants pertaining to stormwater may not be altered or rescinded without the express written consent of the State of North Carolina, Division of Water Quality.
- e. Alteration of the drainage as shown on the approved plans may not take place without the concurrence of the Division of Water Quality.
- f. The maximum built-upon area per lot is 4,000 square feet. This allotted amount includes any built-upon area constructed within the lot property boundaries, and that portion of the right-of-way between the front lot line and the edge of the pavement. Built upon area includes, but is not limited to, structures, asphalt, concrete, gravel, brick, stone, slate, coquina and parking areas, but does not include raised, open wood decking, or the water surface of swimming pools.
- g. For those lots within CAMA's Area of Environmental Concern, where DCM calculates a different maximum lot built-upon area, the governing lot BUA

shall be the most restrictive of the two numbers.

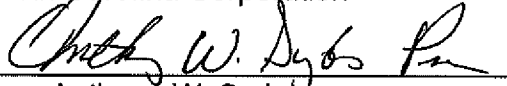
- h. All runoff on the lot must drain into the permitted system. This may be accomplished through providing roof drain gutters, which drain to the street, grading the lot to drain toward the street, or grading perimeter swales and directing them into the pond or street. Lots that will naturally drain into the system are not required to provide these measures.
- i. Built-upon area in excess of the permitted amount will require a permit modification.
- j. Each lot within the subdivision whose ownership is not retained by the permittee, must submit a separate Offsite Stormwater Management Permit application package to the Division of Water Quality and receive a permit prior to any construction on the lot.
- k. If permeable pavement credit is requested, the property owner must submit a request, with supporting documentation, to the permittee and receive approval prior to construction of BUA.

3. **ARTICLE XIV B. TRANSFER STORM WATER MANAGEMENT PERMIT** is hereby amended to include Storm Water Permit No. SW7180301 is to be transferred to the Association.

4. Except as specifically amended or altered by this Declaration of Annexation and Amendment, all provisions, restrictions and covenants contained in the original Declaration shall remain in full force and effect as to all property described in the said Declaration, as amended.

IN WITNESS WHEREOF, the undersigned, being the Declarant herein, has hereunto set its hand and seal, as of the day and year first above written.

A. Sydes Construction, Inc.,
A North Carolina Corporation

By:  (SEAL)
Name: Anthony W. Sydes
Title: President


STATE OF NORTH CAROLINA
COUNTY OF ONSLOW __

I certify that the following person personally appeared before me this day, acknowledging to me that he signed the foregoing document in the capacity indicated thereon:
Anthony W. Sydes

Date: 09/23/2020

Leah P. Quinn
Notary Public

My commission expires: 12/14/2023



Prepared by: Lanier, Fountain, Ceruzzi & Sabbah/dd
114 Old Bridge Street
Jacksonville, NC 28540

STATE OF NORTH CAROLINA
COUNTY OF CRAVEN

**ANNEXATION AND AMENDMENT TO DECLARATION OF
COVENANTS, CONDITIONS AND RESTRICTIONS FOR
BENDIGO BAY PHASE TWO, SECTION B, AT BLUEWATER RISE
(Book 3512, page 1829)**

THIS Annexation and Amendment to Declaration of Covenants, Conditions and Restrictions made this the 25th day of March, 2021, by A. Sydes Construction, Inc., a North Carolina Corporation, (the "Declarant").

WITNESSETH:

WHEREAS, the Master Declaration of Covenants, Conditions, and Restrictions for Bluewater Rise (the "Declaration") dated September 5, 2017, was duly recorded in the Craven County Registry in Book 3512, Page 1829; and

WHEREAS, Article VII, Section 7.1 of the said Declaration gives to the Declarant the right to annex additional lands to be subject to the Declaration; and

WHEREAS, the Declarant desires to incorporate storm water covenants for the property described herein and known as Bendigo Bay Phase Two, Section B into the Declaration; and

WHEREAS, Declarant intends to amend Section 10.18 of the Declaration as hereinafter provided; and

WHEREAS, Declarant intends to annex Bendigo Bay Phase Two, Section B into the property described in the Declaration as Bluewater Rise.

NOW, THEREFORE, the Declaration is hereby amended as follows:

1. The following described property shall be added to and subject to the terms and conditions of the Declaration:

Being all of the property shown on the map entitled, "FINAL PLAT BENDIGO BAY PHASE TWO SECTION B AT BLUEWATER RISE, A PLANNED UNIT DEVELOPMENT", said map being recorded in Map Book I, Page 184F & 184G, Craven County Registry, reference to said map being hereby made for a more perfect description of the property.

2. ARTICLE XIV A. STORM WATER REGULATIONS is hereby amended as follows:

As required by the Division of Water Resources, North Carolina Department of Environmental Quality DWR Permit Number SW7180301 the following is to serve as notification of potential lot disturbance restrictions for property Owners within the subdivision Bendigo Bay Phase Two, Section B at Bluewater Rise as recorded in the office of the Register of Deeds of Craven County in Plat Cabinet I, Slide 184F & 184G.

- a. The following covenants are intended to ensure ongoing compliance with State Stormwater Management Permit Number SW7180301 as issued by the Division of Water Quality under NCAC 2H.1000.
- b. The State of North Carolina is made a beneficiary of these covenants to the extent necessary to maintain compliance with the Stormwater Management Permit.
- c. These covenants are to run with the land and be binding on all persons and parties claiming under them.
- d. The covenants pertaining to stormwater may not be altered or rescinded without the express written consent of the State of North Carolina, Division of Water Quality.
- e. Alteration of the drainage as shown on the approved plans may not take place without the concurrence of the Division of Water Quality.
- f. The maximum built-upon area per lot is 4,000 square feet. This allotted amount includes any built-upon area constructed within the lot property boundaries, and that portion of the right-of-way between the front lot line and the edge of the pavement. Built upon area includes, but is not limited to, structures, asphalt, concrete, gravel, brick, stone, slate, coquina and parking areas, but does not include raised, open wood decking, or the water surface of swimming pools.
- g. For those lots within CAMA's Area of Environmental Concern, where DCM calculates a different maximum lot built-upon area, the governing lot BUA shall be the most restrictive of the two numbers.
- h. All runoff on the lot must drain into the permitted system. This may be accomplished through providing roof drain gutters, which drain to the

street, grading the lot to drain toward the street, or grading perimeter swales and directing them into the pond or street. Lots that will naturally drain into the system are not required to provide these measures.

- i. Built-upon area in excess of the permitted amount will require a permit modification.
- j. Each lot within the subdivision whose ownership is not retained by the permittee, must submit a separate Offsite Stormwater Management Permit application package to the Division of Water Quality and receive a permit prior to any construction on the lot.
- k. If permeable pavement credit is requested, the property owner must submit a request, with supporting documentation, to the permittee and receive approval prior to construction of BUA.

3. **ARTICLE XIV B. TRANSFER STORM WATER MANAGEMENT PERMIT** is hereby amended to include Storm Water Permit No. SW7180301 is to be transferred to the Association.

4. Except as specifically amended or altered by this Declaration of Annexation and Amendment, all provisions, restrictions and covenants contained in the original Declaration shall remain in full force and effect as to all property described in the said Declaration, as amended.

IN WITNESS WHEREOF, the undersigned, being the Declarant herein, has hereunto set its hand and seal, as of the day and year first above written.

A. Sydes Construction, Inc.,
A North Carolina Corporation

By: *Anthony W. Sydes* (SEAL)
Name: Anthony W. Sydes
Title: President

STATE OF NORTH CAROLINA
COUNTY OF ONSLOW

I certify that the following person personally appeared before me this day, acknowledging to me that he signed the foregoing document in the capacity indicated thereon: **Anthony W. Sydes**

Date: March 25, 2021

My commission expires: 5-14-25

Donna Davis
 Notary Public **DONNA DAVIS**
 Notary Public
 North Carolina
 Onslow County

NORTH CAROLINA)
)
COUNTY OF CRAVEN) DECLARATION OF COVENANTS FOR
) STORM AND SURFACE WATER
) FACILITY MAINTENANCE

THIS DECLARATION OF COVENANTS, is made and entered into this the 25th day of March, 2021, by and between A. Sydes Construction, Inc. hereinafter "Covenantor" to and for the benefit of the City of New Bern, a North Carolina municipal corporation and its successors and assigns, hereinafter "City".

WITNESSETH:

THAT WHEREAS, the City is authorized and required to regulate and control the disposition of storm and surface waters within the City's jurisdiction as set forth in the City of New Bern Stormwater Ordinance, Code Sections 15-501 *et seq.*; and

WHEREAS, Covenantor is the owner of a certain tract or parcel of land as shown on that certain plat entitled "Bendigo Bay Phase Two Section B @ Bluewater Rise" as recorded in the office of the Register of Deeds of Craven County in Plat Cabinet I, Slide 184F & 184G, such property being hereinafter referred to as "the property"; and

WHEREAS, the Covenantor desires to construct certain improvements on its property that will alter the extent of storm and surface water flow conditions on both the property and adjacent lands; and

WHEREAS, in order to accommodate and regulate these anticipated changes in existing storm and surface water flow conditions, the Covenantor desires to build and maintain at its expense, a storm and surface water management facility and system more particularly described and shown on plans titled Bendigo Bay Phase Two Section B @ Bluewater Rise and further identified under City approval/permit number 116; and

WHEREAS, the City has reviewed and approved these plans subject to the execution of this Agreement.

NOW THEREFORE, in consideration of the benefits received by the Covenantor as a result of the City's approval of its plans, Covenantors, with full authority to execute deeds, mortgages, other covenants, and all rights, title and interest in the property described above do hereby covenant with the City as follows:

1. Covenantor shall construct and perpetually maintain, at its sole expense, the above-referenced storm and surface water management facility and system in strict accordance with the plan approval granted by the City.
2. Covenantor shall, at its sole expense, make such changes or modifications to the storm and surface water management facility and system as may, at the City's discretion, be determined necessary to insure that the facility and system is properly maintained and continues to operate as designed and approved.
3. The City, its agents, employees and contractors shall have the perpetual right to ingress and egress over the property of the Covenantor, and the right to inspect at reasonable times and in reasonable manner, the storm and surface water facility and system, in order to insure that the system is being properly maintained and is continuing to perform in an adequate manner.
4. The Covenantor agrees that should it fail to correct any defects in the above-described facility and system with ten (10) days from the issuance of written notice, or shall fail to maintain the facility in accordance with the approved design standards and with the law and applicable executive regulation or, in the event of an emergency as determined by the City in its sole discretion, the City is authorized to enter the property to make all repairs, and to perform all maintenance, construction and reconstruction as the City deems necessary. The City shall then assess the Covenantor and/or all landowners served by the facility for the cost of the work, both direct and indirect, and applicable penalties. Said assessment shall be a lien against all properties serviced by the facility and may be placed on the property tax bills of said properties and collected as ordinary taxes by the City.
5. Covenantor shall indemnify, save harmless and defend the City from and against any and all claims, demands, suits, liabilities, losses, damages and payments including attorney fees claimed or made by persons not parties to this Declaration against the City that are alleged or proven to result or arise from the Covenantor construction, operation, or maintenance of the storm and surface water facility and system that is the subject of this Covenant.
6. The covenants contained herein shall run with the land and the Covenantor further agrees that whenever the property shall be held, sold and conveyed, it shall be subject to the covenants, stipulations, agreements and provisions of this Declaration, which shall apply to, bind and be obligatory upon the Covenantor hereto, its heirs, successors and assigns and shall bind all present and subsequent owners of the property served by the facility.
7. The Covenantor shall promptly notify the City when the Covenantor legally transfers any of the Covenantors responsibilities for the facility. The Covenantor shall supply the City with a copy of any document of transfer, executed by both parties.

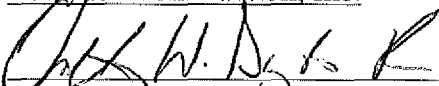
8. The provisions of this Declaration shall be severable and if any phrase, clause, sentence or provision is declared unconstitutional, or the applicability thereof to the Covenantor is held invalid, the remainder of this Covenant shall not be affected thereby.

9. This Declaration shall be recorded in the office of the Register of Deeds of Craven County at the Covenantors expense.

10. In the event that the City shall determine in its sole discretion at a future time that the facility is no longer required, then the City shall at the request of the Covenantor execute a release of this Declaration of Covenants which the Covenantor shall record at its own expense.

11. The Covenantor may transfer and assign its obligations under this Agreement to Bluewater Rise Homeowner's Association, Inc., at which time it will no longer have any liability or responsibility under this Agreement.

IN WITNESS WHEREOF, A. Sydes Construction, Inc. has executed this Declaration by and through its President, Anthony Sydes, by authority duly given and has adopted as its seal the typewritten word "SEAL" appearing after its name herein below on this the day and year first above written.


A. Sydes Construction, Inc.

Anthony W. Sydes, President (SEAL)

STATE OF NORTH CAROLINA
COUNTY OF ONSLOW

I, Donna L. Davis, a Notary Public for the County of Craven, State of North Carolina, do hereby certify that Anthony W. Sydes personally appeared before me this day and acknowledged that he is the President of A. Sydes Construction, Inc., a North Carolina corporation, and further acknowledged the due execution thereof.

WITNESS my hand and official stamp this the 25th day of March, 2021.

DONNA L. DAVIS
Notary Public
North Carolina
Onslow County


Notary Public

My commission expires: 5-14-25

Prepared by: Lanier, Fountain, Ceruzzi & Sabbah/dd
114 Old Bridge Street
Jacksonville, NC 28540

STATE OF NORTH CAROLINA
COUNTY OF CRAVEN

**SUPPLEMENTAL DECLARATION OF ANNEXATION FOR
BLUEWATER RISE**

THIS DECLARATION of Annexation made this the 14 day of April, 2021, by A. Sydes Construction, Inc., a North Carolina Corporation, (the "Declarant").

WITNESSETH:

WHEREAS, the Master Declaration of Covenants, Conditions, and Restrictions for Bluewater Rise (the "Declaration") dated September 5, 2017, was duly recorded in the Craven County Registry in Book 3512, Page 1829 as amended; and

WHEREAS, Article VII, Section 7.1 of the said Declaration gives to the Declarant the right to annex additional lands to be subject to the Declaration.

NOW, THEREFORE, the following described property shall be added to and subject to the terms and conditions of the Declaration:

Being all of the property shown on the map entitled, "FINAL PLAT SOUTH WIND PHASE TWO, SECTION B at BLUEWATER RISE", dated March 15, 2021, prepared by Thomas Engineering, PA, and recorded in Map Book I, Page 187B, Craven County Registry.

Except as specifically amended or altered by this Declaration of Annexation, all provisions, restrictions and covenants contained in the original Declaration shall remain in full force and effect as to all property described in the said Declaration, as amended.

IN WITNESS WHEREOF, the undersigned, being the Declarant herein, has hereunto set its hand and seal, as of the day and year first above written.

A. Sydes Construction, Inc.,
A North Carolina Corporation

By: [Signature] (SEAL)
Name: Anthony W. Sydes
Title: President


STATE OF NORTH CAROLINA
COUNTY OF ONSLOW

I certify that the following person personally appeared before me this day, acknowledging to me that he signed the foregoing document in the capacity indicated thereon: **Anthony W. Sydes**

April 14, 2021.

[Signature]
Notary Public

My commission expires: 8/30/2022



Prepared by: Lanier Fountain Ceruzzi & Sabbah/dd
114 Old Bridge Street
Jacksonville, NC 28540

STATE OF NORTH CAROLINA
COUNTY OF CRAVEN

**ANNEXATION AND AMENDMENT TO DECLARATION OF
COVENANTS, CONDITIONS AND RESTRICTIONS FOR BLUEWATER RISE
(Book 3512, page 1829)**

THIS Annexation and Amendment to Declaration of Covenants, Conditions and Restrictions made this the 16th day of March, 2022, by A. Sydes Construction, Inc., a North Carolina Corporation, (the "Declarant").

WITNESSETH:

WHEREAS, the Master Declaration of Covenants, Conditions, and Restrictions for Bluewater Rise (the "Declaration") dated September 5, 2017, was duly recorded in the Craven County Registry in Book 3512, Page 1829, as amended; and

WHEREAS, Article VII, Section 7.1 of the said Declaration gives to the Declarant the right to annex additional lands to be subject to the Declaration; and

WHEREAS, Declarant intends to annex Monitor Cape, Phase One into the property described in the Declaration;

WHEREAS, the Declarant desires to incorporate stormwater covenants for the property described herein and known as Monitor Cape, Phase One into the Declaration; and

WHEREAS, Declarant intends to amend Article XIV of the Declaration as hereinafter provided.

NOW, THEREFORE, the Declaration is hereby amended as follows:

1. The following described property shall be added to and subject to the terms and conditions of the Declaration:

Being all the property shown on the map entitled, "FINAL PLAT MONITOR CAPE PHASE ONE AT BLUEWATER RISE, A PLANNED UNIT DEVELOPMENT", said map being recorded in Map Book I, Pages 201A, 201B and 201C, Craven County Registry, reference to said map being hereby made for a more perfect description of the property.

2. **ARTICLE XIV A. Storm Water Regulation** is hereby amended as follows:

Each lot in Monitor Cape Phase One at Bluewater Rise as described on survey plat recorded in Map Book I, pages 201A, 201B and 201C, Craven County Registry shall be subject to the conditions and restrictions contained in Stormwater Management Permit No. SW7191203, the same being incorporated herein by reference.

Each lot at Monitor Cape Phase One is limited to a maximum of 3600 square feet of built-upon area. All covenants contained in Article XIV not inconsistent with the BUA set forth above shall apply to the lots at Monitor Cape Phase One.

3. **Lot Wetland And Riparian Buffer Disturbance Notification.**

As required by the Division of Water Resources, North Carolina Department of Environmental Quality DWR Permit Number SW7191203 the following is to serve as notification of potential lot disturbance restrictions for property Owners within the subdivision Monitor Cape Phase One at Bluewater Rise as recorded in the office of the Register of Deeds of Craven County in Map Book I, pages 201A, 201B and 201C.

- a. The following covenants are intended to ensure ongoing compliance with State Stormwater Management Permit Number SW7191203 as issued by the Division of Energy, Mineral, and Land Resources under NCAC 2H.1000.
- b. The State of North Carolina is made a beneficiary of these covenants to the extent necessary to maintain compliance with the Stormwater Management Permit.
- c. These covenants are to run with the land and be binding on all persons and parties claiming under them.
- d. The covenants pertaining to stormwater may not be altered or rescinded without the express written consent of the State of North Carolina, Division

of Energy, Mineral, and Land Resources.

- e. Alteration of the drainage as shown on the approved plans may not take place without the concurrence of the Division of Energy, Mineral, and Land Resources.
- f. The maximum built-upon area per lot is 3600 square feet. This allotted amount includes any built-upon area constructed within the lot property boundaries, and that portion of the right-of-way between the front lot line and the edge of the pavement. Built upon area includes, but is not limited to, structures, asphalt, concrete, gravel, brick, stone, slate, coquina, but does not include raised, open wood decking, or the water surface of swimming pools.
- g. Filing in or piping of any vegetative conveyances (ditches, swales, etc.) associated with the development except for average driveway crossings, is strictly prohibited by any persons.
- h. Each lot will maintain a 50-foot-wide vegetated buffer between all impervious areas and surface waters.
- i. All roof drains shall terminate at least 50 feet from the mean high-water mark.
- j. If permeable pavement credit is desired, the property owner must submit a request, with supporting documentation, to the permittee and receive approval prior to construction of the permeable pavement.

4. **ARTICLE XIV B. Transfer Storm Water Management Permit** is hereby amended to include Storm Water Permit No. SW7191203 is to be transferred to the Association.

5. Except as specifically amended or altered by this Declaration of Annexation and Amendment, all provisions, restrictions and covenants contained in the original Declaration shall remain in full force and effect as to all property described in the said Declaration, as amended.

[Signature page to follow]

IN WITNESS WHEREOF, the undersigned, being the Declarant herein, has hereunto set its hand and seal, as of the day and year first above written.

A. Sydes Construction, Inc.,
A North Carolina Corporation

By: Anthony W. Sydes (SEAL)
Name: Anthony W. Sydes
Title: President


STATE OF NORTH CAROLINA
COUNTY OF ONSLOW __

I certify that the following person personally appeared before me this day, acknowledging to me that he signed the foregoing document in the capacity indicated thereon: Anthony W. Sydes

Date: March 16, 2022.

Leah P. Gliniv
Notary Public

My commission expires: 12/14/2023



BK 3736 PG 804 - 807 (4) DOC# 10101150
This Document eRecorded: 08/03/2022 12:13:01 PM
Fee: \$26.00 DocType: ADMT Tax: \$0.00
Craven County, North Carolina
Sherri B. Richard, Register of Deeds

2022 AMENDMENT TO MASTER DECLARATION

OF

BLUEWATER RISE

Prepared by C. H. Pope, Jr., Esq., Ward and Smith, P.A., 1001 College Court (28562), Post
Office Box 867, New Bern, NC 28563-0867
Please return to C. H. Pope, Jr., Esq., Ward and Smith, P.A., 1001 College Court (28562), Post
Office Box 867, New Bern, NC 28563-0867

submitted electronically by "ward and Smith, P.A."
in compliance with North Carolina statutes governing recordable documents
and the terms of the submitter agreement with the Craven County Register of Deeds.

E-RECORDED simplifile

ID: Book 3736, Page 804

County: Craven

Date: 8/3/2022 Time: 12:13:01

2022 AMENDMENT TO MASTER DECLARATION

OF

BLUEWATER RISE

Prepared by C. H. Pope, Jr., Esq., Ward and Smith, P.A., 1001 College Court (28562), Post
Office Box 867, New Bern, NC 28563-0867

Please return to C. H. Pope, Jr., Esq., Ward and Smith, P.A., 1001 College Court (28562), Post
Office Box 867, New Bern, NC 28563-0867

NORTH CAROLINA

CRAVEN COUNTY

2022 Amendment to Master Declaration of Bluewater Rise
(Marginal Entry requested for Book 3512, Page 1829)

THIS 2022 Amendment to Declaration of Bluewater Rise, made and entered into this 3rd day of August, 2022 by and between A. SYDES CONSTRUCTION, INC., party of the first part and ALL PRESENT OWNERS AND PROSPECTIVE PURCHASERS of the property encumbered by the Master Declaration of Covenants, Conditions and Restrictions of Bluewater Rise recorded in Book 3512, Page 1829 in the office of the Register of Deeds of Craven County, parties of the second part;

WITNESSETH:

WHEREAS, A. Sydes Construction, Inc., is the Declarant of the Master Declaration of Bluewater Rise Covenants, Conditions and Restrictions recorded in Book 3512, Page 1829 as heretofore amended (collectively, "Current Restrictive Covenants"); and,

WHEREAS, the Declarant Control Period as defined in Section 1.17 of the Current Restrictive Covenants has not expired or been terminated; and,

WHEREAS, Declarant desires to amend the Current Restrictive Covenants and executes this 2022 Amendment in order to do so.

NOW, THEREFORE, for and in consideration of the premises, Declarant hereby amends the Current Restrictive Covenants as follows:

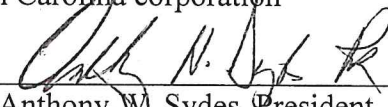
1. The Current Restrictive Covenants are amended to add a Section 10.21 to Article X, to read as follows: "No above-grade swimming pool may be constructed or permitted to remain upon any Lot."
2. The Current Restrictive Covenants are further amended by adding to the document recorded in Book 3512, Page 1829 a Section 9.2 to Article IX, to be titled "Solar Collector(s)" and to read as follows:
 - a. No improvement, structure or device defined in Section 9.1 (Book 3512, Page 1829) of the Current Restrictive Covenants other than "Solar Collector(s)" as hereinafter defined may be located or permitted to remain on a Lot or affixed to a structure located on a Lot unless the improvement, structure or device has been approved as provided in Section 9.1 above. No Solar Collector shall be permitted if such Solar Collector is visible by a person on the ground and if such Solar Collector is located either:
 - i. on the façade of a structure that faces areas open to common or public access;

- ii. on a roof surface that slopes downward toward the same areas open to common or public access that the façade of the structure faces; or,
 - iii. within the areas set off by a line running across the façade of the structure extending to the property boundaries on either side of the façade, and those areas of common or public access faced by the structure.
 - b. The owner of the Lot on which a Solar Collector is installed shall:
 - i. install it in a reasonable, workmanlike and tasteful manner;
 - ii. keep it in a good condition and appearance; and,
 - iii. maintain and repair it in a neat, clean and tasteful condition
 - c. A Solar Collector is defined as a device that gathers solar radiation as a substitute for traditional energy for water heating, active space heating and cooling, passive heating, or general electricity. If a Solar Collector meets the criteria set forth in this Section 9.2, it is permitted.
 - d. This Section 9.2 shall control the construction and use of Solar Collectors in the Subdivision notwithstanding any language in any provision of the Current Restrictive Covenants to the contrary.
3. Except as herein amended, each and other term and provision of the Current Restrictive Covenants hereby is ratified and affirmed.

IN TESTIMONY WHEREOF, this instrument has been executed in a manner so as to be binding by A. Sydes Construction, Inc., this the day and year first above written.

A. SYDES CONSTRUCTION, INC., (SEAL)
A North Carolina corporation

By:



Anthony W. Sydes, President

STATE OF NORTH CAROLINA
COUNTY OF ONSLOW


I certify that the following person personally appeared before me this day, acknowledging to me that he signed the foregoing document for the purpose(s) stated therein, in the capacity indicated therein: Anthony W. Sydes.

Date: 08/02/2022

Leah P Quinn
Signature of Notary Public,

Leah P Quinn
Notary's printed or typed name

My commission expires: 12/14/2023



Notary seal or stamp must appear within this box.

Prepared by: Lanier Fountain & Ceruzzi/dd
114 Old Bridge Street
Jacksonville, NC 28540

STATE OF NORTH CAROLINA
COUNTY OF CRAVEN

**ANNEXATION AND AMENDMENT TO DECLARATION OF
COVENANTS, CONDITIONS AND RESTRICTIONS FOR BLUEWATER RISE
(Hutton Pointe Phase One)**

THIS Annexation and Amendment to Declaration of Covenants, Conditions and Restrictions made this the 1st day of March 2023, by A. Sydes Construction, Inc., a North Carolina Corporation, (the "Declarant").

WITNESSETH:

WHEREAS, the Master Declaration of Covenants, Conditions, and Restrictions for Bluewater Rise (the "Declaration") dated September 5, 2017, was duly recorded in the Craven County Registry in Book 3512, Page 1829, as amended; and

WHEREAS, Article VII, Section 7.1 of the said Declaration gives to the Declarant the right to annex additional lands to be subject to the Declaration; and

WHEREAS, Declarant intends to annex Hutton Pointe, Phase One into the property described in the Declaration;

WHEREAS, the Declarant desires to incorporate stormwater covenants for the property described herein and known as Hutton Pointe, Phase One into the Declaration; and

WHEREAS, Declarant intends to amend Article XIV of the Declaration as hereinafter provided.

NOW, THEREFORE, the Declaration is hereby amended as follows:

1. The following described property shall be added to and subject to the terms and conditions of the Declaration:

Being all the property shown on the map entitled, "FINAL PLAT HUTTON POINTE PHASE ONE AT BLUEWATER RISE, A PLANNED UNIT DEVELOPMENT", said map being recorded in Map Book J, Page 10-C, Craven County Registry.

2. **ARTICLE XIV A. Storm Water Regulation** is hereby amended as follows:

Each lot in Hutton Pointe, Phase One at Bluewater Rise as described on survey plat recorded in Map Book J, page 10-C, Craven County Registry shall be subject to the conditions and restrictions contained in Stormwater Management Permit No. SW7190910, the same being incorporated herein by reference.

Each lot at Hutton Pointe, Phase One is limited to a maximum of 6250 square feet of built-upon area. All covenants contained in Article XIV not inconsistent with the BUA set forth above shall apply to the lots at Hutton Pointe, Phase One.

3. **Lot Wetland And Riparian Buffer Disturbance Notification.**

As required by the Division of Water Resources, North Carolina Department of Environmental Quality DWR Permit Number SW7190910 the following is to serve as notification of potential lot disturbance restrictions for property Owners within the subdivision Hutton Pointe Phase One at Bluewater Rise as recorded in the office of the Register of Deeds of Craven County in Map Book J, page 10-C.

- a. The following covenants are intended to ensure ongoing compliance with State Stormwater Management Permit Number SW7190910 as issued by the Division of Energy, Mineral, and Land Resources under NCAC 2H.1000.
- b. The State of North Carolina is made a beneficiary of these covenants to the extent necessary to maintain compliance with the Stormwater Management Permit.
- c. These covenants are to run with the land and be binding on all persons and parties claiming under them.
- d. The covenants pertaining to stormwater may not be altered or rescinded without the express written consent of the State of North Carolina, Division of Energy, Mineral, and Land Resources.

- e. Alteration of the drainage as shown on the approved plans may not take place without the concurrence of the Division of Energy, Mineral, and Land Resources.
- f. The maximum built-upon area per lot is 6250 square feet. This allotted amount includes any built-upon area constructed within the lot property boundaries, and that portion of the right-of-way between the front lot line and the edge of the pavement. Built upon area includes, but is not limited to, structures, asphalt, concrete, gravel, brick, stone, slate, coquina, but does not include raised, open wood decking, or the water surface of swimming pools.
- g. The project may not be sold or subdivided, in whole or in part, without first receiving a permit modification from the Division.
- h. Construction of additional impervious areas such that low-density requirements are no longer met will require a permit modification prior to construction. An engineered system will be required to collect and treat the runoff from all built-upon area associated with the project, including that area permitted under the low-density option.
- i. Filing in or piping of any vegetative conveyances (ditches, swales, etc.) associated with the development, except for average driveway crossings, is strictly prohibited by any persons.
- j. The built-upon areas shall be located a minimum of 50 feet landward of all perennial and intermittent surface waters.

4. **ARTICLE XIV B. Transfer Storm Water Management Permit** is hereby amended to include Storm Water Permit No. SW7190910 is to be transferred to the Association.

5. Except as specifically amended or altered by this Declaration of Annexation and Amendment, all provisions, restrictions and covenants contained in the original Declaration shall remain in full force and effect as to all property described in the said Declaration, as amended.

[Signature page to follow]

IN WITNESS WHEREOF, the undersigned, being the Declarant herein, has hereunto set its hand and seal, as of the day and year first above written.

A. Sydes Construction, Inc.,
A North Carolina Corporation

By: *Anthony W. Sydes* (SEAL)
Name: Anthony W. Sydes
Title: President

STATE OF NORTH CAROLINA
COUNTY OF ONSLOW


I certify that the following person personally appeared before me this day, acknowledging to me that he signed the foregoing document in the capacity indicated thereon: **Anthony W. Sydes**

Date: March 1 2023.

Michelle Hough

Notary Public

My commission expires: 8/30/2027



Prepared By: Lanier, Fountain & Ceruzzi/dd
114 Old Bridge Street
Jacksonville, NC 28540

STATE OF NORTH CAROLINA
COUNTY OF CRAVEN

**THIRD AMENDMENT TO MASTER DECLARATION OF
COVENANTS, CONDITIONS AND RESTRICTIONS OF
BLUEWATER RISE**

THIS AMENDMENT TO MASTER DECLARATION OF COVENANTS, CONDITIONS AND RESTRICTIONS FOR BLUEWATER RISE ("Amendment") is made this 6 day of July 2023 by A. Sydes Construction, Inc., a North Carolina corporation, whose address is 100 Carolina Plantations Boulevard, Jacksonville, NC 28546 (the "Declarant") and Bluewater Rise Homeowner's Association, Inc., a North Carolina Non-Profit Corporation (the "Association").

RECITALS:

WHEREAS, Declarant, as the Developer and Declarant of Bluewater Rise Subdivision (the "Subdivision"), caused to be recorded that certain Master Declaration of Covenants, Conditions and Restrictions for Stateside in Book 3512, Page 1829, Craven County Registry (the "Declaration"), as amended; and

WHEREAS, pursuant to the Declaration, the Declarant and the Association have the right to amend the Declaration as hereinafter set forth.

NOW THEREFORE, pursuant to the authority above identified and recited, the Declarant and the Association amend the Declaration as follows:

1. ARTICLE X, Section 10.18 Fences is deleted in its entirety and the following inserted in lieu thereof:

"Section 10.18 Fences. All fence construction shall be subject to the approval of the Declarant during the Development Period in its sole discretion. All fencing, unless otherwise

approved by the Declarant, shall remain 10 feet off any rear property line and utility easement. All wooden or plastic fence materials must be maintained in good condition, repair and appearance. The Architectural Control Committee shall have approval authority after the Development Period.

Notwithstanding the above, any fence shall come off the back corners of the dwelling structure. The decorative side of the fence shall face outwards. All fencing should run to the neighbor's fence (with their approval) or leave 3 feet between the properties for maintenance. In the event a fence should cross or encroach upon a drainage or utility easement line, the Owner shall be responsible for the expense of moving the fence for purposes of allowing the maintenance, repair or replacement of said utility line or drainage system. Should the Owner fail or refuse to remove the fence, the Declarant shall have the right to remove the same at the sole expense of the Owner.

No fencing will be allowed within the setback or MBL (minimum build line) that is adjacent to any street, to include corner lots."

2. ARTICLE X, Section 10.21 Ancillary Buildings is hereby added as follows:

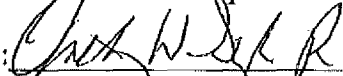
"Section 10.21 Ancillary Building. Any approved building to be constructed on a Lot in addition to the existing dwelling must match the home in siding and roof color and material. Roofline must match the home - no "barn" style roof lines permitted. The building must be located behind the rear face of the dwelling and cannot be located between the setback or MBL (minimum build line) and the lot boundary line or property line."

3. Except as specifically amended or altered by this Amendment, all provisions, restrictions and covenants contained in the original Declaration shall continue in full force and effect according to the terms of the same as modified hereby. In the event of any conflict between the Declaration and the provisions of this Amendment, the terms and provisions of this Amendment shall control.

IN WITNESS WHEREOF, Declarant has caused this instrument to be executed as of the day and year first above written.

DECLARANT:

A SYDES CONSTRUCTION, INC.,
A North Carolina corporation

By: 

Name: Anthony W. Sydes

Title: President

ASSOCIATION:

BLUEWATER RISE HOMEOWNER'S
ASSOCIATION, INC.,
A North Carolina non-profit corporation

By: *Anthony W. Sydes*
Name: Anthony W. Sydes
Title: President


STATE OF NORTH CAROLINA

COUNTY OF ONSLOW

I certify that the following person personally appeared before me this day, acknowledging to me that he signed the foregoing document in the capacity indicated thereon: Anthony W. Sydes.

Date: July 6 2023.

Madisen Donner
Notary Public



My Commission Expires: 08/29/26


STATE OF NORTH CAROLINA

COUNTY OF ONSLOW

I certify that the following person personally appeared before me this day, acknowledging to me that he signed the foregoing document in the capacity indicated thereon: Anthony W. Sydes.

Date: July 6 2023.

Madisen Donner
Notary Public



My Commission Expires: 08/29/26

Prepared by: Lanier Fountain & Ceruzzi/dd
114 Old Bridge Street
Jacksonville, NC 28540

STATE OF NORTH CAROLINA
COUNTY OF CRAVEN

**ANNEXATION AND AMENDMENT TO DECLARATION OF
COVENANTS, CONDITIONS AND RESTRICTIONS FOR BLUEWATER RISE
(Book 3512, page 1829)**

THIS Annexation and Amendment to Declaration of Covenants, Conditions and Restrictions made this the 8th day of August 2024, by A. Sydes Construction, Inc., a North Carolina Corporation, (the "Declarant").

WITNESSETH:

WHEREAS, the Master Declaration of Covenants, Conditions, and Restrictions for Bluewater Rise (the "Declaration") dated September 5, 2017, was duly recorded in the Craven County Registry in Book 3512, Page 1829, as amended; and

WHEREAS, Article VII, Section 7.1 of the said Declaration gives to the Declarant the right to annex additional lands to be subject to the Declaration; and

WHEREAS, Declarant intends to annex Monitor Cape, Phase Two into the property described in the Declaration; and

WHEREAS, the Declarant desires to incorporate stormwater covenants for the property described herein and known as Monitor Cape, Phase Two into the Declaration; and

WHEREAS, Declarant intends to amend Article XIV of the Declaration as hereinafter provided.

NOW, THEREFORE, the Declaration is hereby amended as follows:

1. The following described property shall be added to and subject to the terms and conditions of the Declaration:

Being all the property shown on the map entitled, "FINAL PLAT MONITOR CAPE PHASE TWO AT BLUEWATER RISE, A PLANNED UNIT DEVELOPMENT", said map being recorded in Plat Cabinet J, Slide 88B and 88C, Craven County Registry, reference to said map being hereby made for a more perfect description of the property.

2. **ARTICLE XIV A. Storm Water Regulation** is hereby amended as follows:

Each lot in Monitor Cape Phase Two at Bluewater Rise as described on the survey plat recorded in Plat Cabinet J, Slide 88B and 88C, Craven County Registry shall be subject to the conditions and restrictions contained in Stormwater Management Permit No. SW7190911, the same being incorporated herein by reference.

Each lot at Monitor Cape Phase Two is limited to a maximum of 3600 square feet of built-upon area. All covenants contained in Article XIV not inconsistent with the BUA set forth above shall apply to the lots at Monitor Cape Phase Two.

3. **Lot Wetland And Riparian Buffer Disturbance Notification.**

As required by the Division of Energy, Mineral and Land Resources Permit Number SW7190911 the following is to serve as notification of potential lot disturbance restrictions for property Owners within the subdivision Monitor Cape Phase Two at Bluewater Rise as recorded in the office of the Register of Deeds of Craven County in Plat Cabinet J, Slide 88B and 88C.

- a. The following covenants are intended to ensure ongoing compliance with State Stormwater Management Permit Number SW7190911 as issued by the Division of Energy, Mineral, and Land Resources under NCAC 2H.1000.
- b. The State of North Carolina is made a beneficiary of these covenants to the extent necessary to maintain compliance with the Stormwater Management Permit.
- c. These covenants are to run with the land and be binding on all persons and parties claiming under them.
- d. The covenants pertaining to stormwater may not be altered or rescinded without the express written consent of the State of North Carolina, Division of Energy, Mineral, and Land Resources.

- e. Alteration of the drainage as shown on the approved plans may not take place without the concurrence of the Division of Energy, Mineral, and Land Resources.
- f. The maximum built-upon area per lot is 3600 square feet. This allotted amount includes any built-upon area constructed within the lot property boundaries, and that portion of the right-of-way between the front lot line and the edge of the pavement. Built upon area includes, but is not limited to, structures, asphalt, concrete, brick, stone, slate and coquina, but does not include raised, open wood decking, or the water surface of swimming pools.
- g. Filing in or piping of any vegetative conveyances (ditches, swales, etc.) associated with the development except for average driveway crossings, is strictly prohibited by any persons.
- h. Each lot will maintain a 50-foot-wide vegetated buffer between all impervious areas and surface waters.
- i. All roof drains shall terminate at least 50 feet from the mean high-water mark.
- j. If permeable pavement credit is desired, the property owner must submit a request, with supporting documentation, to the permittee and receive approval prior to construction of the permeable pavement.

4. **ARTICLE XIV B. Transfer Storm Water Management Permit** is hereby amended to include Storm Water Permit No. SW7190911 is to be transferred to the Association.

5. Except as specifically amended or altered by this Declaration of Annexation and Amendment, all provisions, restrictions and covenants contained in the original Declaration shall remain in full force and effect as to all property described in the said Declaration, as amended.

[Signature page to follow]

IN WITNESS WHEREOF, the undersigned, being the Declarant herein, has hereunto set his hand and seal, as of the day and year first above written.

**A. SYDES CONSTRUCTION, INC.,
A North Carolina Corporation**

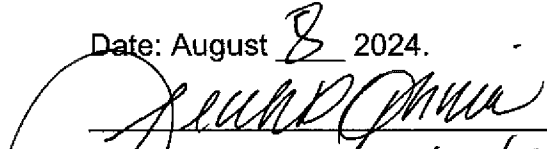
By: 
(SEAL)


Anthony W. Sydes, President

STATE OF NORTH CAROLINA
COUNTY OF ONSLOW __

I certify that the following person personally appeared before me this day, acknowledging to me that he signed the foregoing document in the capacity indicated thereon: **Anthony W. Sydes**

Date: August 8 2024.


Leah P. Quinn
Notary Public
My commission expires: 12/14/2028



Prepared by: Lanier Fountain & Ceruzzi/dd
114 Old Bridge Street
Jacksonville, NC 28540

STATE OF NORTH CAROLINA
COUNTY OF CRAVEN

**ANNEXATION AND AMENDMENT TO DECLARATION OF
COVENANTS, CONDITIONS AND RESTRICTIONS FOR BLUEWATER RISE
(Hutton Pointe Phase Two)**

THIS Annexation and Amendment to Declaration of Covenants, Conditions and Restrictions made this the 23rd day of April 2025, by A. Sydes Construction, Inc., a North Carolina Corporation, (the "Declarant").

WITNESSETH:

WHEREAS, the Master Declaration of Covenants, Conditions, and Restrictions for Bluewater Rise (the "Declaration") dated September 5, 2017, was duly recorded in the Craven County Registry in Book 3512, Page 1829, as amended; and

WHEREAS, Article VII, Section 7.1 of the said Declaration gives to the Declarant the right to annex additional lands to be subject to the Declaration; and

WHEREAS, Declarant intends to annex Hutton Pointe, Phase Two into the property described in the Declaration.

NOW, THEREFORE, the Declaration is hereby amended as follows:

1. The following described property shall be added to and subject to the terms and conditions of the Declaration:

Being all the property shown on the map entitled, "FINAL PLAT HUTTON POINTE PHASE TWO AT BLUEWATER RISE, A PLANNED UNIT DEVELOPMENT," said map being recorded in Map Book J, Page 107-E, Craven County Registry.

2. Except as specifically amended or altered by this Annexation and Amendment, all provisions, restrictions and covenants contained in the original Declaration shall remain in full force and effect as to all property described in the said Declaration, as amended.

IN WITNESS WHEREOF, the undersigned, being the Declarant herein, has hereunto set its hand and seal, as of the day and year first above written.

A. Sydes Construction, Inc.,
A North Carolina Corporation

By *Anthony W. Sydes* (SEAL)
Name: Anthony W. Sydes
Title: President

STATE OF NORTH CAROLINA
COUNTY OF ONSLOW

I certify that the following person personally appeared before me this day, acknowledging to me that he signed the foregoing document in the capacity indicated thereon: Anthony W. Sydes

Date: April 23rd 2025.

Donna L. Davis
Notary Public

My commission expires: 5-14-25

DONNA L. DAVIS
Notary Public
North Carolina
Onslow County