

VICINITY MAP  
Not To Scale

**LEGEND**

- E.I.P. EXISTING IRON PIN
- E.C.M. EXISTING CONCRETE MONUMENT
- S.I.P. SET IRON PIN
- P.D.E. PUBLIC DRAINAGE EASEMENT
- P.U.E. PUBLIC UTILITY EASEMENT
- S.S.E. SANITARY SEWER EASEMENT
- F.P.E. FLOOD PROTECTION ELEVATION
- CLOSURE EXCEEDS 1 INCH in 10,000' PROPERTY LINE
- ADJOINER PROPERTY LINE BY DEED OR PLAT
- ⊗ WATER SERVICE UTILITY
- ⊗ SEWER SERVICE UTILITY
- ARMH--AIR RELEASE MANHOLE

IMPERVIOUS SURFACE AREA	
DESCRIPTION	AREA
HOUSE W/ PORCH	1,490 S.F.±
DECK/PATIO/AC	89 S.F.±
DRIVEWAY & LEADWALKS	783 S.F.±
TOTAL (PROPOSED)=	2,362 S.F.±
LOT AREA =	10,000 S.F.±

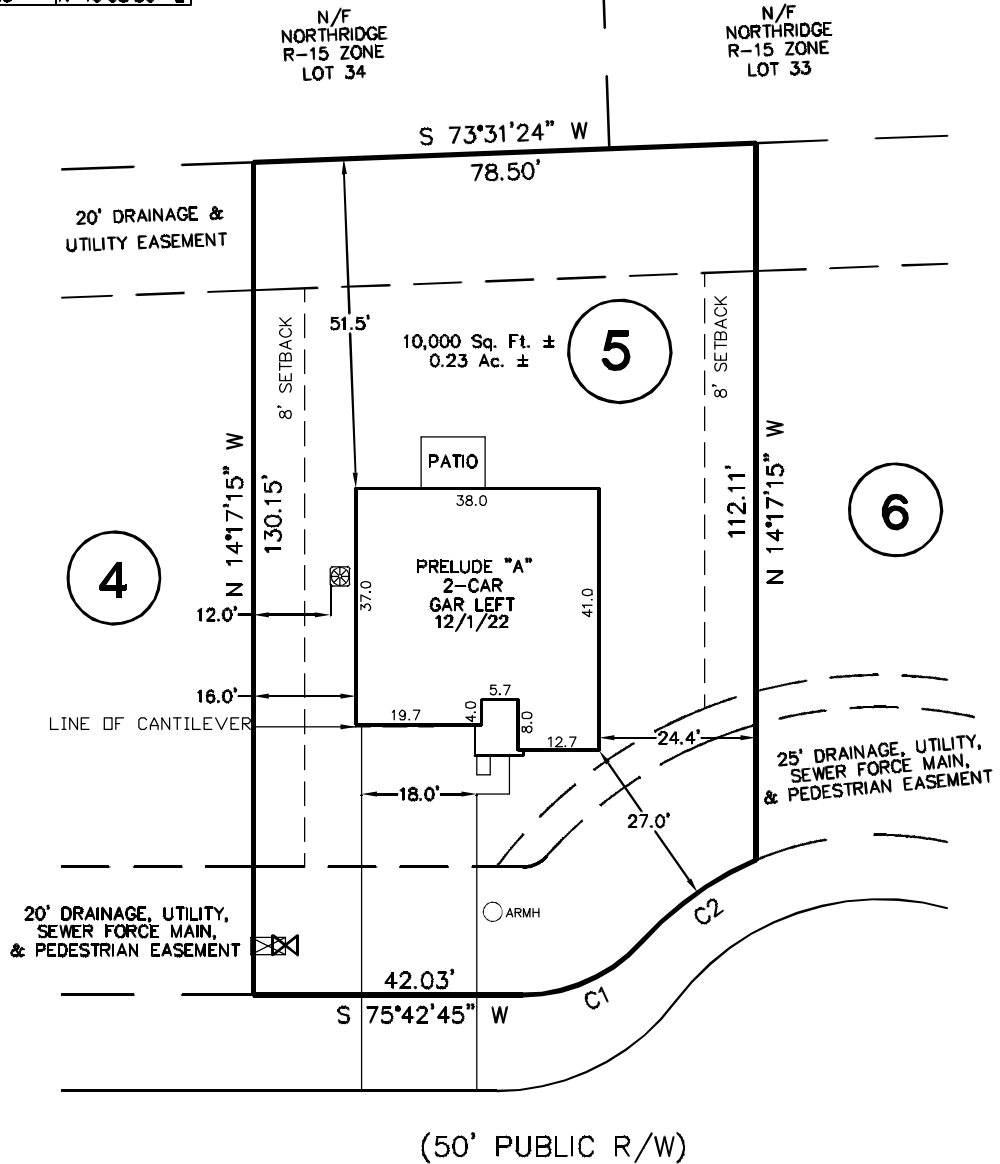
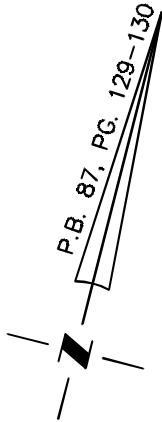
\*\*DRIVEWAY WITHIN R/W = 270 S.F.±  
 \*\*SIDEWALK ON LOT = 0 S.F.±  
 \*\*SOD AREA = 7,638 S.F.±

PERMIT MAXIMUM BUA = 3,500 S.F.  
 TOTAL PROPOSED BUA = 2,632 S.F.±

CURVE	RADIUS	LENGTH	CHORD	BEARING
C1	25.00'	21.02'	20.41'	N 51°37'04" E
C2	50.00'	22.04'	21.86'	N 40°08'50" E

\*NOTE: AT TIME OF DRAWING, PAD LOCATIONS NOT PROVIDED. HOUSE PLACEMENTS TO BE VERIFIED BY BUILDER PRIOR TO CONSTRUCTION.\*

\*NOTE: R/W LINES, SIDEWALK AND UTILITIES TAKEN FROM CONSTRUCTION FILE PROVIDED BY BUILDER. RLA ASSOCIATES HAS NOT CONDUCTED A SURVEY ON THIS LOT.\*



# #506 SANDY HOLLOW DRIVE

NOTE: PID: 175872

1. BUILDER ASSUMES RESPONSIBILITY FOR GRADING LOT AND/OR DESIGNING STEPS, PORCHES, DECKS, ETC. AS NECESSARY TO PREVENT ENCROACHMENT INTO SETBACKS.
2. HOUSE DIMENSIONS AND OPTIONS SHOULD BE VERIFIED WITH CONTRACTOR PRIOR TO CONSTRUCTION.
3. SETBACKS/ EASEMENTS SHOULD BE VERIFIED WITH DEVELOPER AND LOCAL OFFICIALS PRIOR TO CONSTRUCTION.
4. THIS IS A CONCEPTUAL DRAWING AND CONTENTS SHOWN HEREON ARE SUBJECT TO CHANGE UPON FINAL CONSTRUCTION.

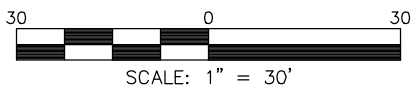
THIS PROPERTY MAY BE SUBJECT TO ANY AND ALL APPLICABLE DEED RESTRICTIONS, EASEMENTS, RIGHT-OF-WAY, UTILITIES AND RESTRICTIVE COVENANTS WHICH MAY BE OF RECORD OR IMPLIED

FLOOD NOTE:  
 THIS LOT APPEAR TO BE LOCATED IN FLOOD ZONE "X" ACCORDING TO FIRM #3720434800J, DATED NOVEMBER 3, 2005.

**N.C. COA C-3713**

THIS DRAWING DOES NOT REFLECT AS-BUILT INFORMATION

**PRELIMINARY PLAT**  
 NOT FOR RECORDATION, CONVEYANCES, OR SALES.



## HOUSE LOCATION PLOT PLAN

SHOWING

LOT 5, SANDY HOLLOW, SECTION II

Jacksonville Township, Onslow County, North Carolina

PROPERTY OF: DREAM FINDERS HOMES

PLAT BOOK 87 PAGE 129-130

DRAWN BY: JJL

DATE: MARCH 13, 2025

**RLA ASSOCIATES, PA**  
 14323 OCEAN HIGHWAY, STE 4139  
 PAWLEY'S ISLAND, SC 29585  
 PHONE (843) 879-9091  
 WWW.RLAPLS.COM