

NORTH CAROLINA
PAMLICO COUNTY

FILED

'89 JAN 23 PM 3 29

The foregoing certificate... of *Adam Harris*

Notary Public/Notaries Public is/are certified to be correct.

Plat Cat. A Slide 40-10

JOYCE E. CARAWAN
REGISTER OF DEEDS
PAMLICO COUNTY, N.C.

SMITH

A. HUGH HARRIS, Jr. certify that this map was prepared from an actual field survey under my direction and supervision and that the error of closure as calculated by latitudes and departure is 1. That this map was prepared in accordance with G.S. 47-30 as amended


WITNESS my hand and seal this 11th day of Jan, 1989

[Signature]

[Signature]
Register of Deeds

By: *[Signature]* Assistant Register of Deeds

Recorded and verified


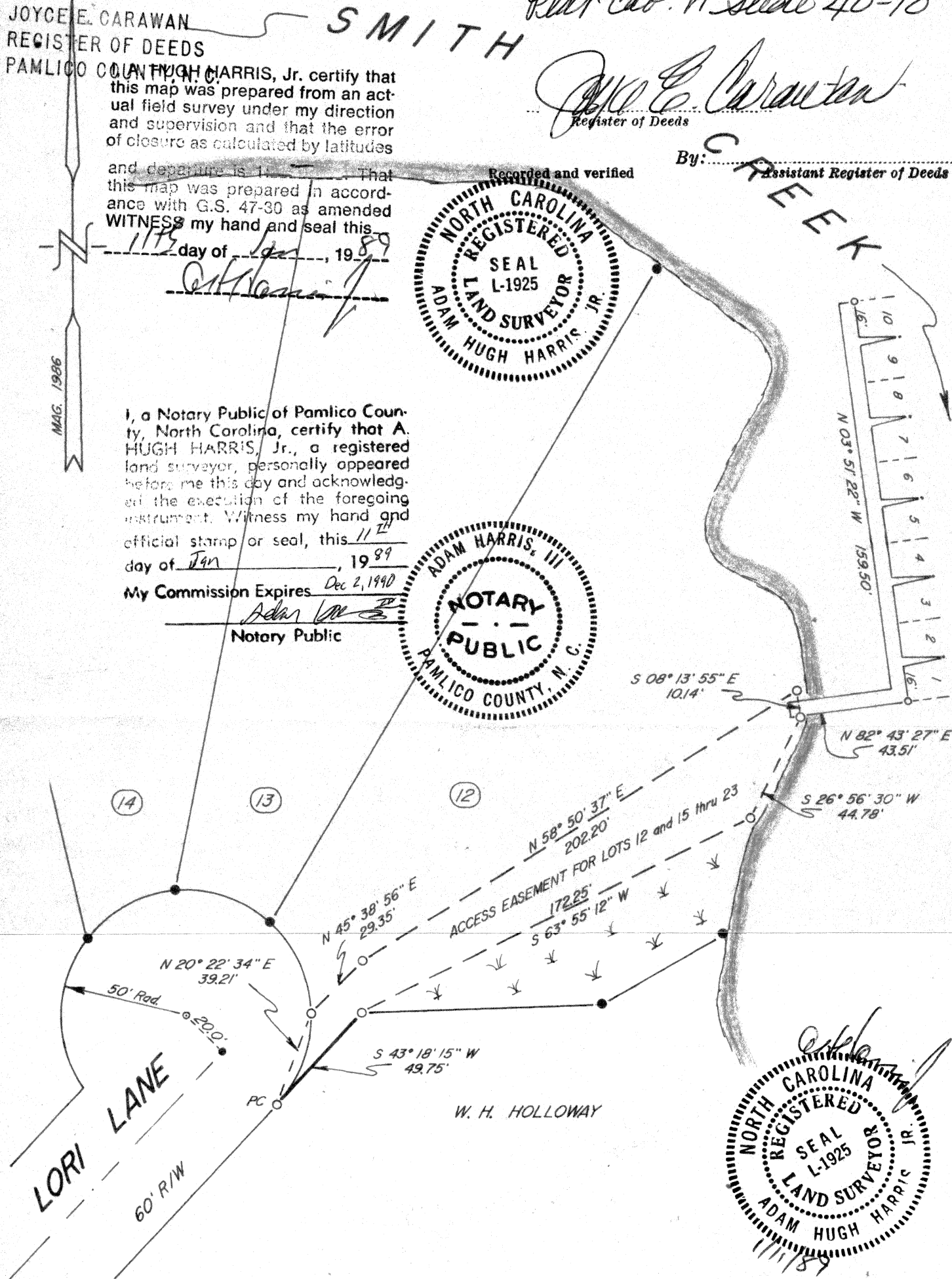


I, a Notary Public of Pamlico County, North Carolina, certify that A. HUGH HARRIS, Jr., a registered land surveyor, personally appeared before me this day and acknowledged the execution of the foregoing instrument. Witness my hand and official stamp or seal, this 11th day of Jan, 1989

My Commission Expires Dec 2, 1990

[Signature]
Notary Public

MAG. 1986



PREPARED BY A. HUGH HARRIS, JR. PROFESSIONAL ENGINEER, R.L.S. ORIENTAL, N.C.		A SURVEY FOR SPINNAKER POINT SAILORS ASSOCIATION, INC. DOCKING FACILITY SPINNAKER POINT PAMLICO COUNTY, N.C.	
DATE: JAN. 11, 1989	DRWN BY <i>[Signature]</i>	NO. 2, TOWNSHIP	
SCALE: 1" = 50'	JOB NO. 439		