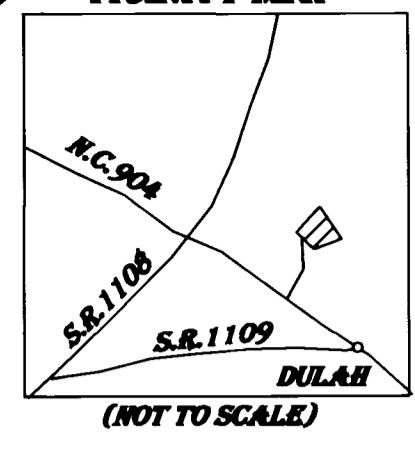


VICINITY MAP



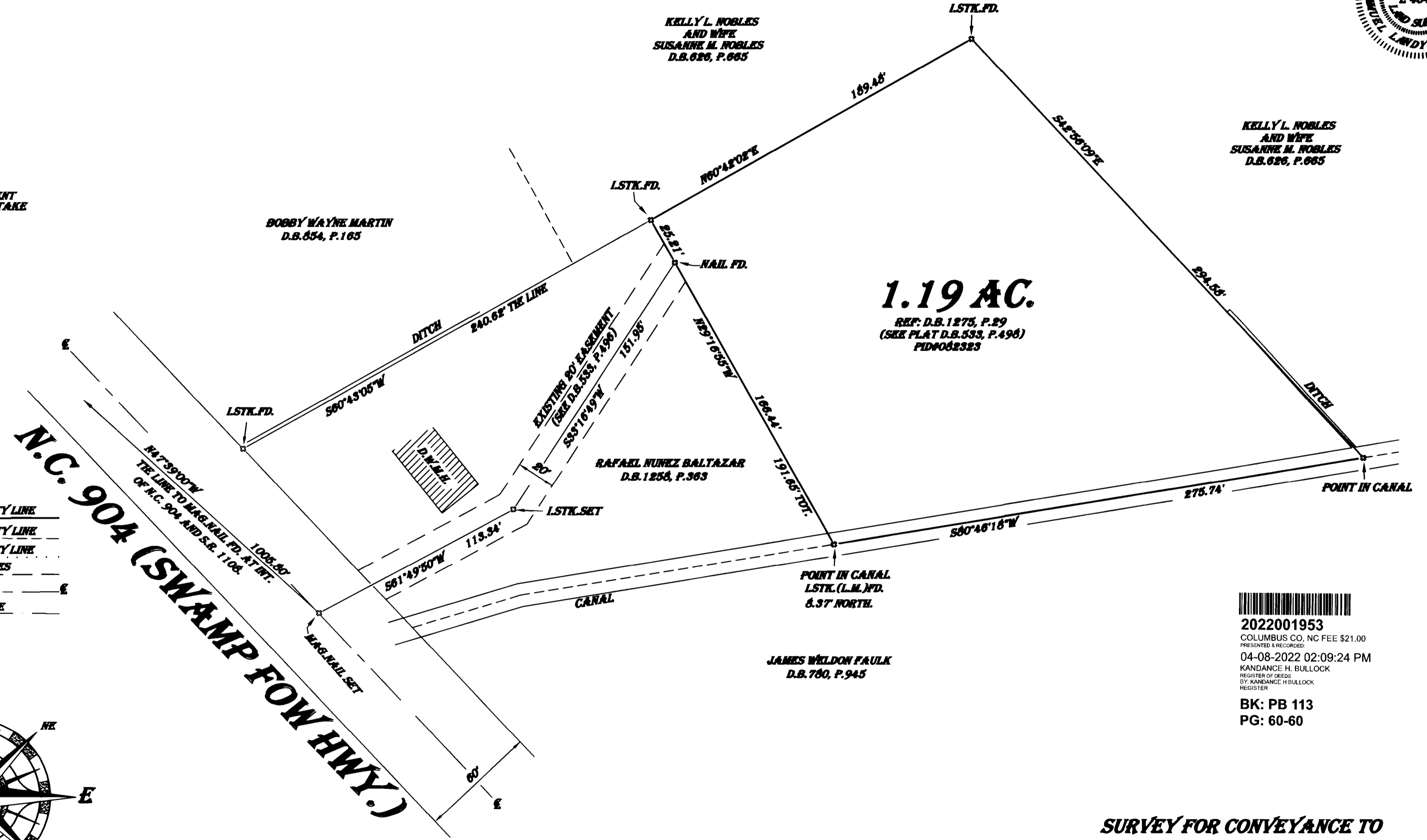
- NOTES: 1) AREA DETERMINED BY COORDINATE COMPUTATION.
 2) NO HORIZONTAL GEODETIC STATION FOUND WITHIN 2000'.
 3) THIS PROPERTY IS LOCATED IN FLOOD ZONE X. REF. PANEL #3720018000 J DATED 6/02/06.
 4) THIS PROPERTY IS SUBJECT TO ANY EASEMENTS AND/OR RIGHT OF WAYS OF RECORD.

STATE OF NORTH CAROLINA
 I, SAMUEL LANDY ANDERSON II, CERTIFY THAT THIS PLAT WAS DRAWN FROM AN ACTUAL SURVEY MADE UNDER MY SUPERVISION FROM DEEDS OR PLATS AS NOTED HEREON, THAT BOUNDARIES NOT SURVEYED ARE CLEARLY INDICATED WITH SOURCE OF DATA, THAT THE UNADJUSTED RATIO OF PRECISION OR POSITIONAL ACCURACY IS 1: 10,000 + AND THAT THIS PLAT WAS PREPARED WITH G.S. 47-30 AS AMENDED. WITNESS MY ORIGINAL SIGNATURE, LICENSE NUMBER AND SEAL THIS 30 DAY OF MARCH 2022.
 47-30 F-11(C.1) THIS SURVEY IS OF AN EXISTING PARCEL OR PARCELS OF LAND OR ONE OR MORE EXISTING EASEMENTS AND DOES NOT CREATE A NEW STREET OR CHANGE AN EXISTING STREET.

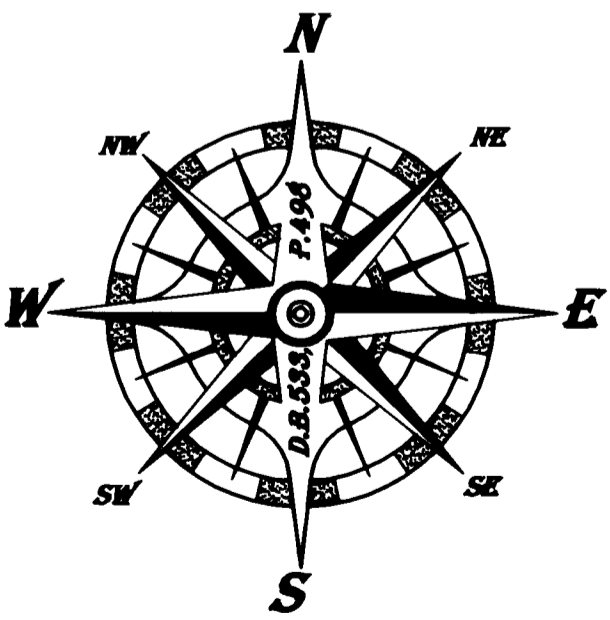
Samuel Landy Anderson II
 SAMUEL LANDY ANDERSON II, PLS - L44546



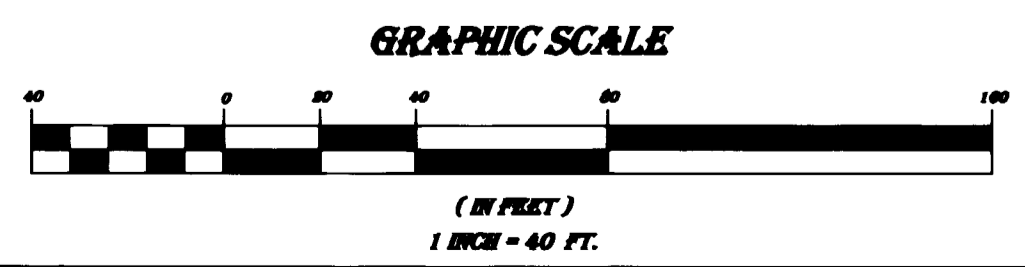
- LEGEND
 FD. - FOUND
 I.P. - IRON PIPE
 C. - CENTER LINE
 L.STK. - IRON STAKE
 INT. - INTERSECTION
 C.M. - CONCRETE MONUMENT
 L.W.STK. - LIGHT WOOD STAKE



- SURVEYED PROPERTY LINE
 ADJOINING PROPERTY LINE
 INTERIOR PROPERTY LINE
 EASEMENT LINES
 CENTER LINE
 FLOOD ZONE LINE



ANDERSON SURVEYING
 202 EAST FIFTH STREET
 TABOR CITY, NC 28463
 910-653-3004
 FIRM LIC. # 1182



2022001953
 COLUMBUS CO, NC FEE \$21.00
 PRESENTED & RECORDED
 04-08-2022 02:09:24 PM
 KANDANCE H. BULLOCK
 REGISTER OF DEEDS
 BY: KANDANCE H BULLOCK
 REGISTER
 BK: PB 113
 PG: 60-60

SURVEY FOR CONVEYANCE TO
JOAQUIM MORAIS
 (CURRENT OWNERS)
 (MARLIN DWAYNE BUCHANAN & TESS LEITNER)
 LOCATED IN BUG HILL TOWNSHIP
 COLUMBUS COUNTY, NORTH CAROLINA
 DATE OF SURVEY - 30 MARCH, 2022
 SCALE: 1" = 40'