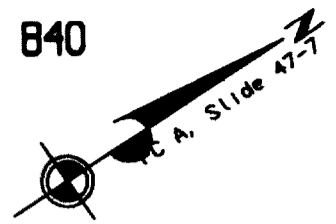
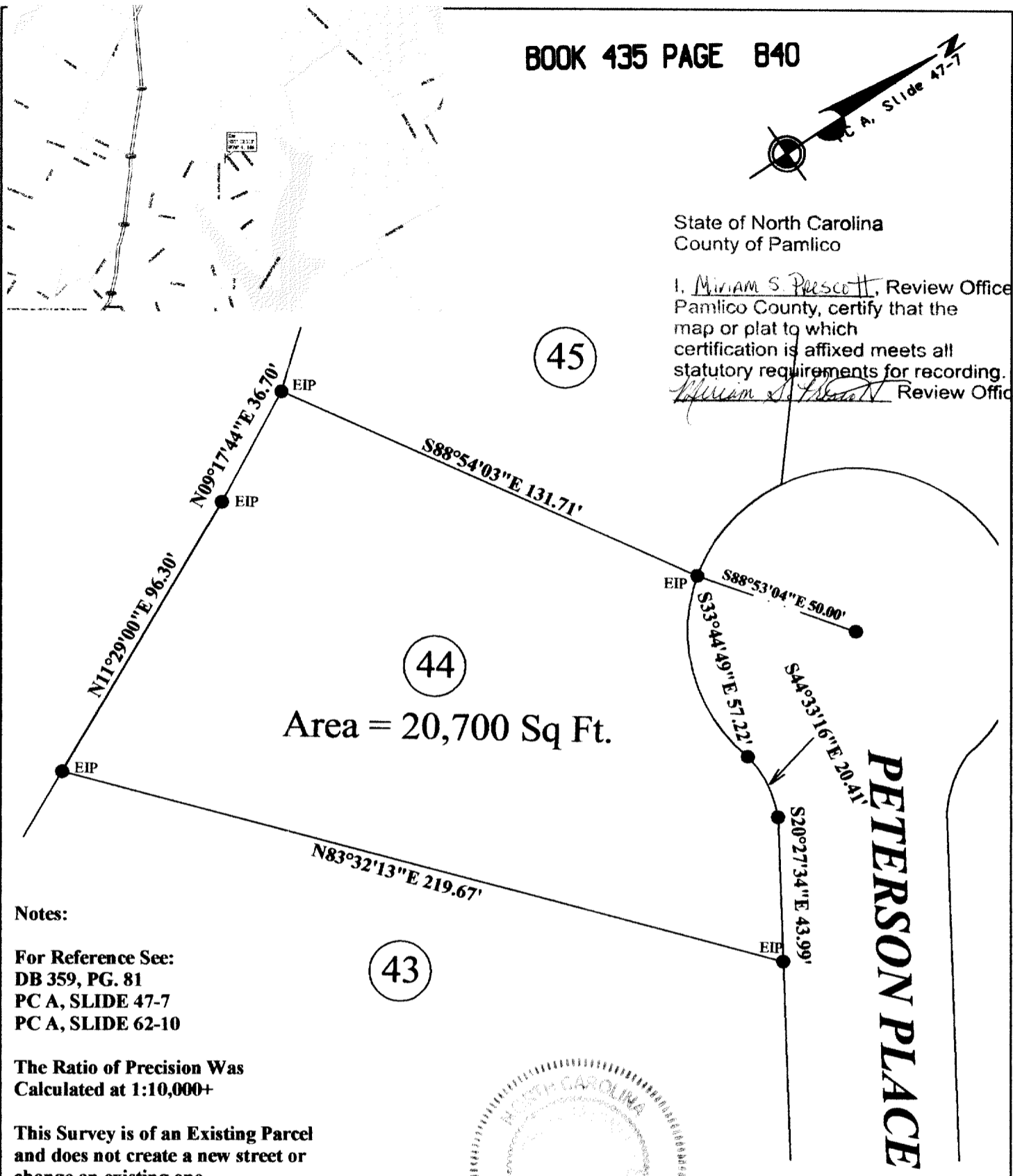


BOOK 435 PAGE 840



State of North Carolina
County of Pamlico

I, Miriam S. Prescott, Review Officer of Pamlico County, certify that the map or plat to which certification is affixed meets all statutory requirements for recording.
Miriam S. Prescott Review Officer.



Area = 20,700 Sq Ft.

PETERSON PLACE

Notes:

For Reference See:
DB 359, PG. 81
PC A, SLIDE 47-7
PC A, SLIDE 62-10

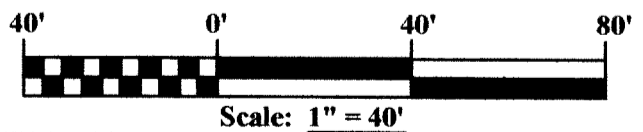

The Ratio of Precision Was
Calculated at 1:10,000+

This Survey is of an Existing Parcel
and does not create a new street or
change an existing one.

Surveyor has made no independent
search or investigation for Rights-of-
Way or Easements of record for Streets,
Highways, Public Utilities nor for Encumbrances,
Restrictive Covenants, Ownership, Title or any other
facts that may be disclosed by a full and
accurate title search.

Legend:

EIP = Existing Iron Pipe
SIP = Set Iron Pipe
PP = Power Pole



Surveyed by
Mark R. Lee
Professional Land Surveyor
P.O. Box 303
Arapahoe, NC 28510
Tele. # (252) 249 - 0226
surveyor@pamlico.net

DATE: June 10, 2004	DRAWN BY: MRL
REVISED: October 18, 2004	JOB #: 041004

A Survey for
Richard L. Mingrone
& Wife, **Patricia M. Mingrone**
Lot 44, The Landings, Sec III
Oriental
Township # 5, Pamlico County, North Carolina