BOOK 57 PAGE 21-A

CURVE TABLE						
CURVE	LENGTH	RADIUS	CHORD BEARING	CHORD	TANGENT	DELTA
C7	32.24	1000.00	N11°07'34"W	32.24	16.12	1°50'49"
C8	104.39	300.00	N22°01'05"W	103.87	52.73	19°56'14"
C9	116.68	300.00	N43°07'42"W	115.94	59.08	22°17'00"
C10	21.68	30.00	N74°58'30"W	21.21	11.34	41°24'35"
C11	68.83	50.00	S56°14'41"E	63.52	41.12	78°52'12"
C12	41.15	50.00	S06°46'06"W	40.00	21.82	47°09'23"
C13	46.68	50.00	S57°05'25"W	45.00	25.20	53°29'15"
C14	47.54	50.00	N68°55'40"W	45.77	25.74	54°28'35"
C15	25.16	50.00	N27°16'30"W	24.89	12.85	28°49'45"
C16	21.68	30.00	S33°33'55"E	21.21	11.34	41°24'35"
C18	21.68	30.00	N31°03'30"E	21.21	11.34	41°24'35"
C19	23.16	50.00	S23°37'15"W	22.95	11.79	26°32'04"
C20	52.28	50.00	S66°50'37"W	49.93	28.82	59°54'41"
C21	42.85	50.00	N58°38'53"W	41.55	22.84	49°06'19"
C22	47.02	50.00	N07°09'23"W	45.30	25.41	53°52'41"
C23	64.05	50.00	N56°28'40"E	59.76	37.26	73°23'25"
C24	12.18	30.00	S81°32'29"W	12.10	6.18	23°15'46"
C25	9.50	30.00	S60°50'12"W	9.46	4.79	18°08'48"
C26	64.39	360.00	N17°10'26"W	64.31	32.28	10°14'55"

LINE TABLE		
LINE	LENGTH	BEARING
L1	26.18	S54°16'12"E
L2	17.60	S54°16'12"E
L3	43.78	N54°16'12"W
L4	73.06	N56°22'48"W
L5	72.47	N20°04'33"W

STATE OF NORTH CAROLINA PITT COUNTY

I, ANTHONY J. HAMM, CERTIFY THAT THIS PLAT WAS DRAWN UNDER MY SUPERVISION FROM AN ACTUAL SURVEY MADE UNDER MY SUPERVISION (DEED DESCRIPTION RECORDED IN BOOK ___ PAGE ___) THAT THE BOUNDARIES NOT SURVEYED ARE CLEARLY INDICATED AS DRAWN FROM INFORMATION FOUND IN BOOK ___ PAGE ___; THAT THE RATIO OF PRECISION AS CALCULATED IS 1:10,000+; THAT THIS PLAT WAS PREPARED IN ACCORDANCE WITH G.S. 47-30 AS AMENDED. WITNESS MY ORIGINAL SIGNATURE, LICENSE NUMBER AND SEAL THIS 20th DAY OF NOVEMBER, 2001.

NORTH CAROLINA PROFESSIONAL SEAL L-3754 LAND SURVEYOR ANTHONY J. HAMM

I, ANTHONY J. HAMM, PROFESSIONAL LAND SURVEYOR NO. L-3754, CERTIFY TO ONE OR MORE OF THE FOLLOWING AS INDICATED THUS, ☒ OR ☐:

☒ A. THAT THIS PLAT IS OF A SURVEY THAT CREATES A SUBDIVISION OF LAND WITHIN THE AREA OF A COUNTY OR MUNICIPALITY THAT HAS AN ORDINANCE THAT REGULATES PARCELS OF LAND;

☐ B. THAT THIS PLAT IS OF A SURVEY THAT IS LOCATED IN SUCH PORTION OF A COUNTY OR MUNICIPALITY THAT IS UNREGULATED AS TO AN ORDINANCE THAT REGULATES PARCELS OF LAND;

☐ C. ANY OF THE FOLLOWING:
1. THAT THE SURVEY IS OF AN EXISTING PARCEL OR PARCELS OF LAND AND DOES NOT CREATE A NEW STREET OR CHANGE AN EXISTING STREET;
2. THAT THE SURVEY IS OF AN EXISTING BUILDING OR OTHER STRUCTURE, OR NATURAL FEATURE, SUCH AS A WATERCOURSE; OR
3. THAT THE SURVEY IS A CONTROL SURVEY.

☐ D. THAT THIS PLAT IS OF A SURVEY OF ANOTHER CATEGORY, SUCH AS THE RECOMBINATION OF EXISTING PARCELS, A COURT-ORDERED SURVEY OR OTHER EXCEPTION TO THE DEFINITION OF SUBDIVISION;

☐ E. THAT THE INFORMATION AVAILABLE TO THIS SURVEYOR IS SUCH THAT I AM UNABLE TO MAKE A DETERMINATION TO THE BEST OF MY PROFESSIONAL ABILITY AS TO PROVISIONS CONTAINED IN (A) THROUGH (D) ABOVE.

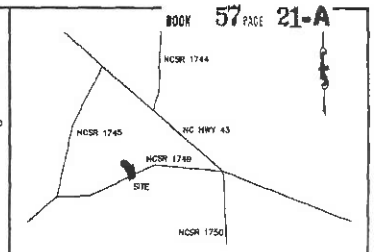

VICINITY MAP – NOT TO SCALE

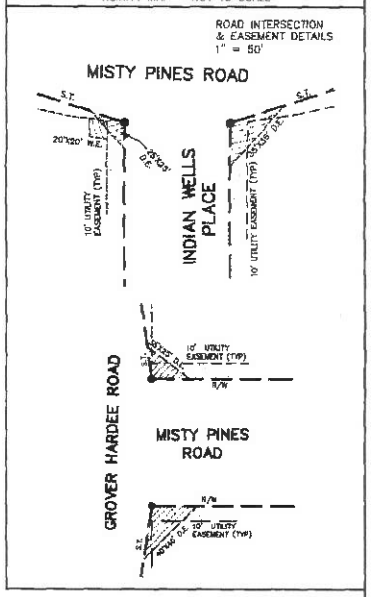

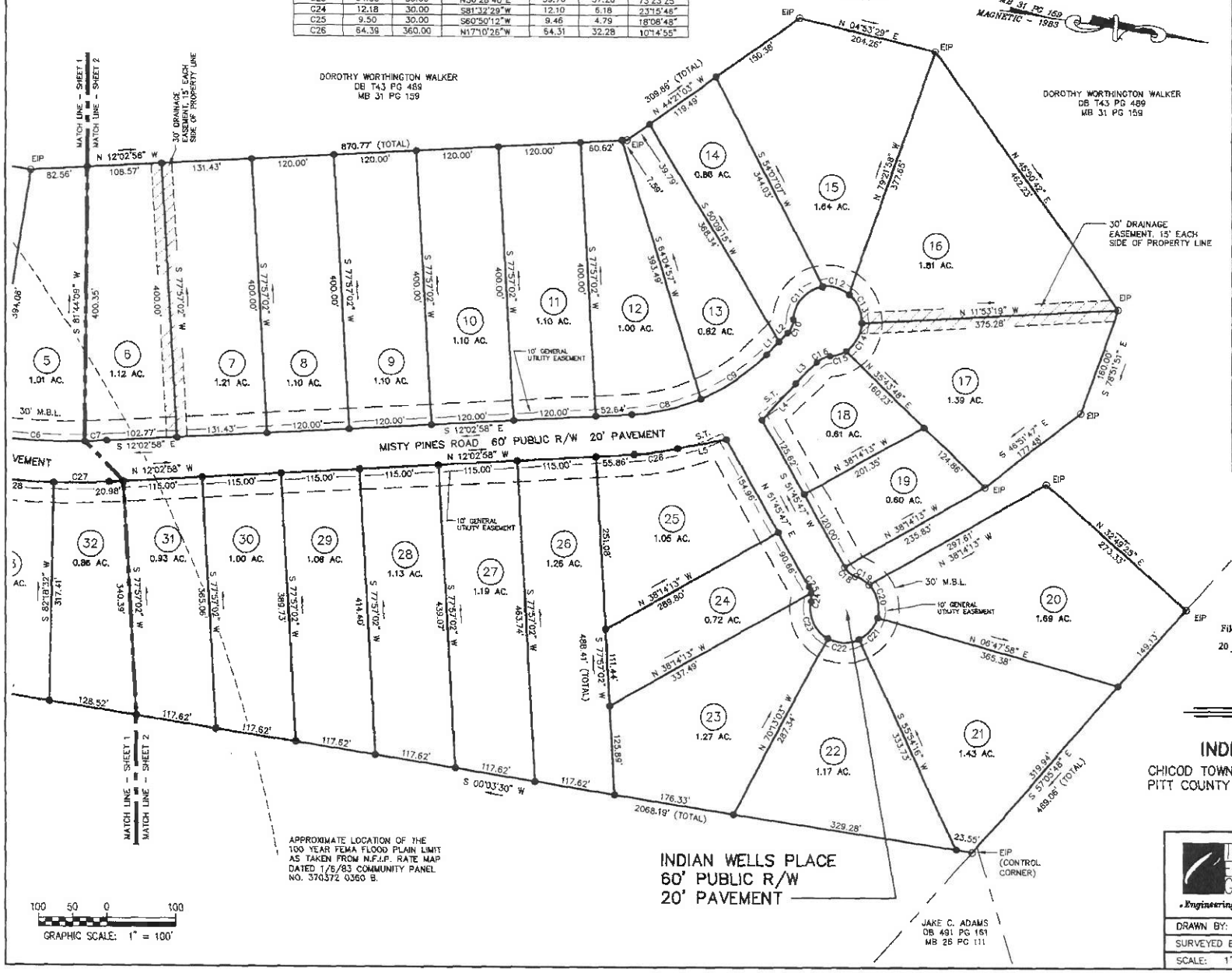

Filed for registration this the 21 day of February, 20 02, at 12:50 o'clock P M.

JUDY J. TART, Register of Deeds

By Linda P Nichols

Deputy Register of Deeds

FINAL PLAT OF

INDIAN WELLS SUBDIVISION

CHICOD TOWNSHIP
PITT COUNTY

NOVEMBER 20, 2001
NORTH CAROLINA

SHEET 2 OF 2

THE EAST GROUP
• Engineering • Architecture • Surveying • Technology

324 S. EVANS ST. • BOX 7305
GREENVILLE, NC 27834
252-758-3746

DRAWN BY: WBH	PROJECT NO.: 19990243
SURVEYED BY: GT,JA,DW,DS	DATE: 11/20/01
SCALE: 1" = 100'	DRAWING NAME: mtr.dwg

Book 57 pg