

REVISED PLAN OF BLOCKS NO. 19, 20, 29 & 30.

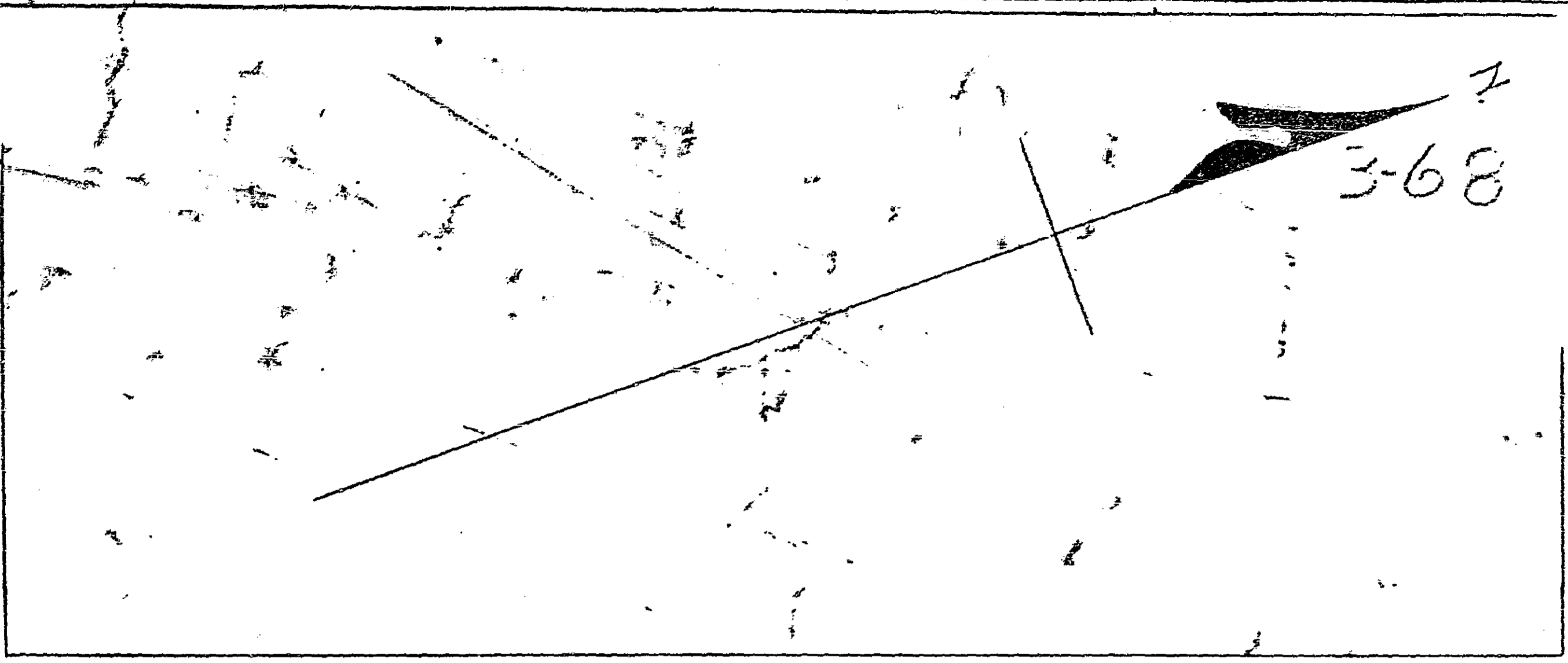
FORT FISHER SEA BEACH

PROPERTY OF

J. H. HINTON,

SCALE 1 INCH = 50 FEET APRIL 1939.

LAYOUT BY W. K. ALLEN, C.E.



4TH.

AVE.

25'	"	"																		25'	
44	43	42	41	40	39	38	37	36	35	34	33	32	31	30	29	28	27	26	25	24	23
100'	"	"	"	"	"	"	"	"	"	"	"	"	"	"	"	"	"	"	"	"	100'
										(29)											
1	2	3	4	5	6	7	8	9	10	11	12	13	14	15	16	17	18	19	20	21	22
25'	"	"	"	"	"	"	"	"	"	"	"	"	"	"	"	"	"	"	"	"	25'

25'	"	"																			25'
44	43	42	41	40	39	38	37	36	35	34	33	32	31	30	29	28	27	26	25	24	23
100'	"	"	"	"	"	"	"	"	"	"	"	"	"	"	"	"	"	"	"	"	100'
											(30)										
1	2	3	4	5	6	7	8	9	10	11	12	13	14	15	16	17	18	19	20	21	22
25'	"	"	"	"	"	"	"	"	"	"	"	"	"	"	"	"	"	"	"	"	25'

3RD.

AVE.

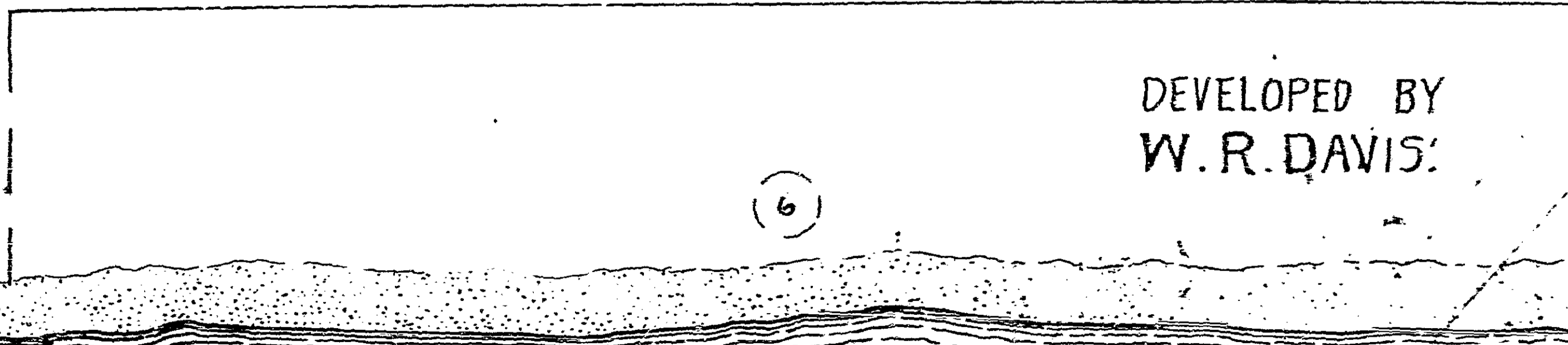
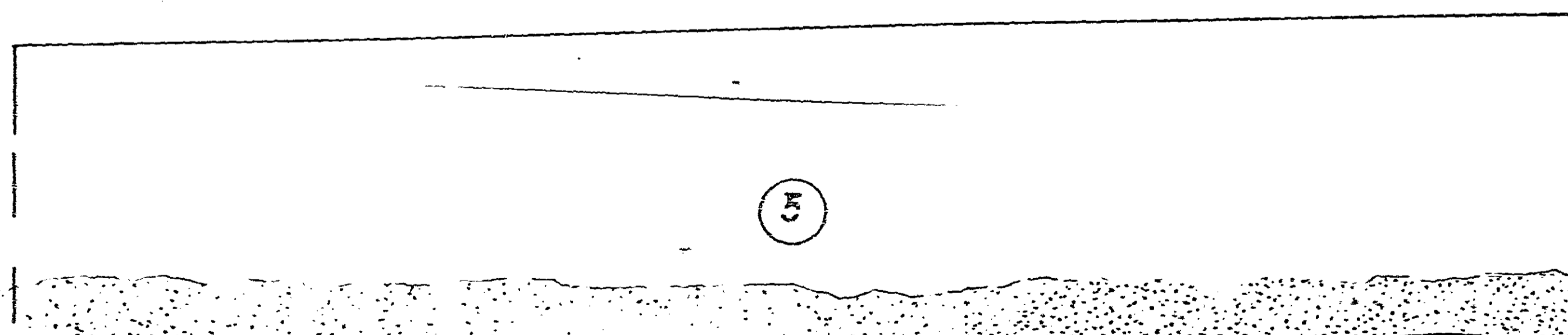
25'	"	"																			25'
44	43	42	41	40	39	38	37	36	35	34	33	32	31	30	29	28	27	26	25	24	23
100'	"	"	"	"	"	"	"	"	"	"	"	"	"	"	"	"	"	"	"	"	100'
											(20)										
1	2	3	4	5	6	7	8	9	10	11	12	13	14	15	16	17	18	19	20	21	22
25'	"	"	"	"	"	"	"	"	"	"	"	"	"	"	"	"	"	"	"	"	25'

25'	"	"																			25'
44	43	42	41	40	39	38	37	36	35	34	33	32	31	30	29	28	27	26	25	24	23
100'	"	"	"	"	"	"	"	"	"	"	"	"	"	"	"	"	"	"	"	"	100'
												(19)									
1	2	3	4	5	6	7	8	9	10	11	12	13	14	15	16	17	18	19	20	21	22
25'	"	"	"	"	"	"	"	"	"	"	"	"	"	"	"	"	"	"	"	"	25'

2ND.

AVE

40.



ATLANTIC

OCEAN