

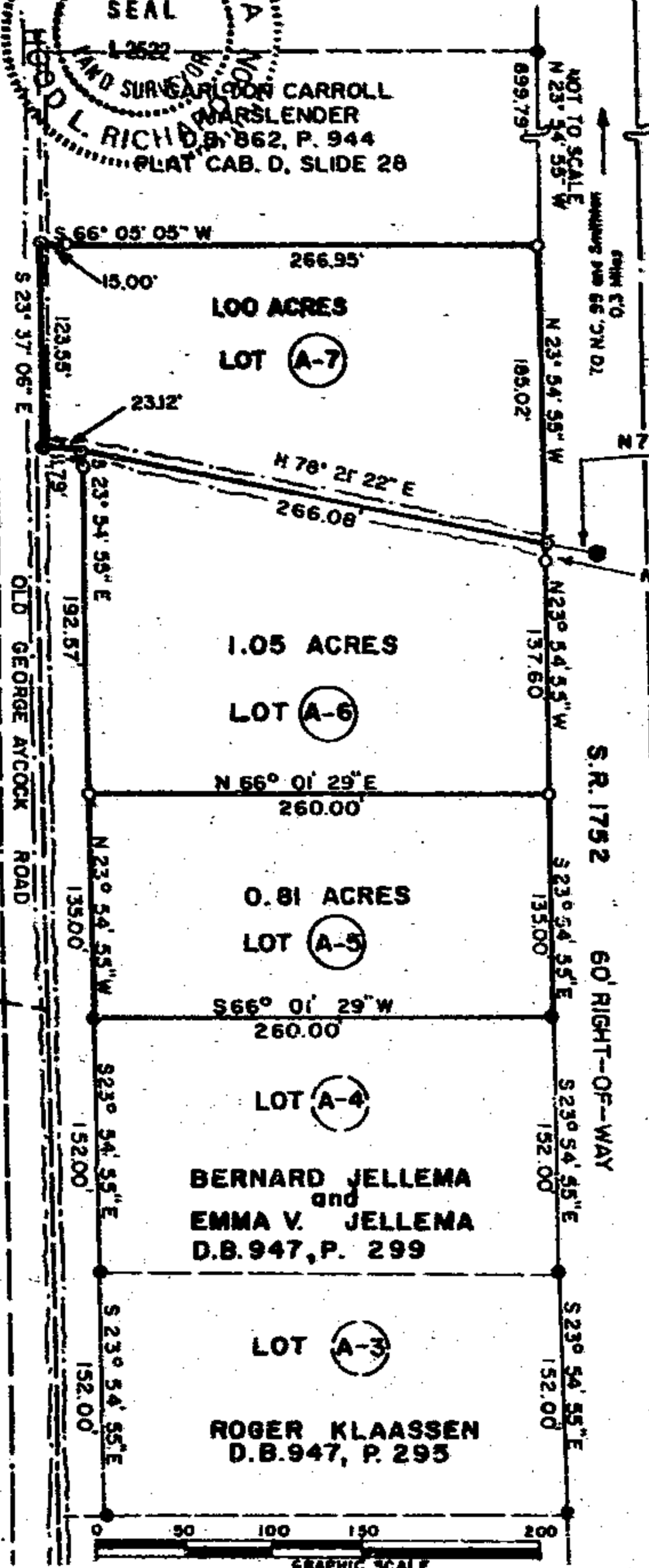
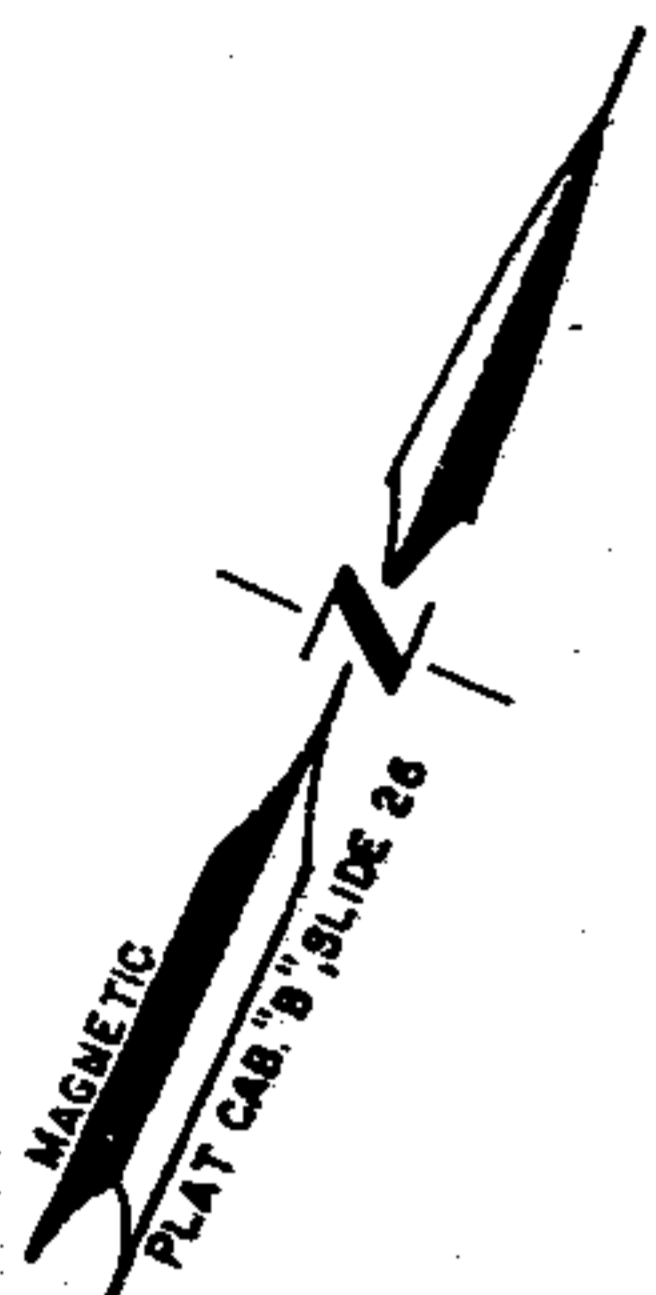
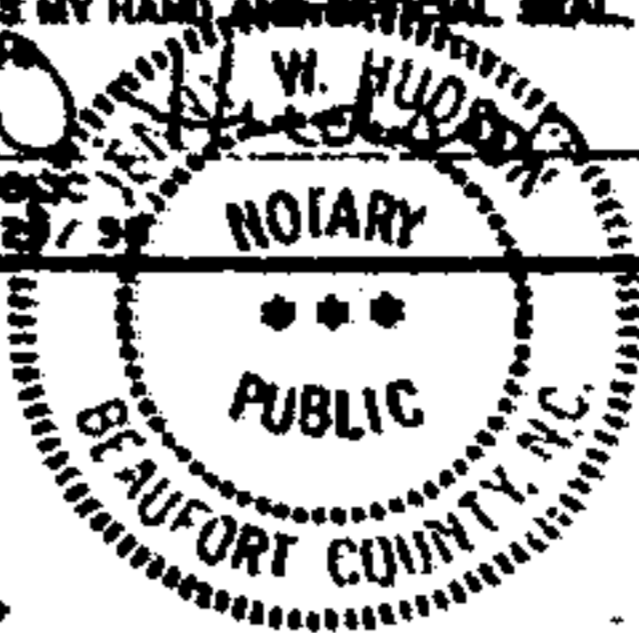
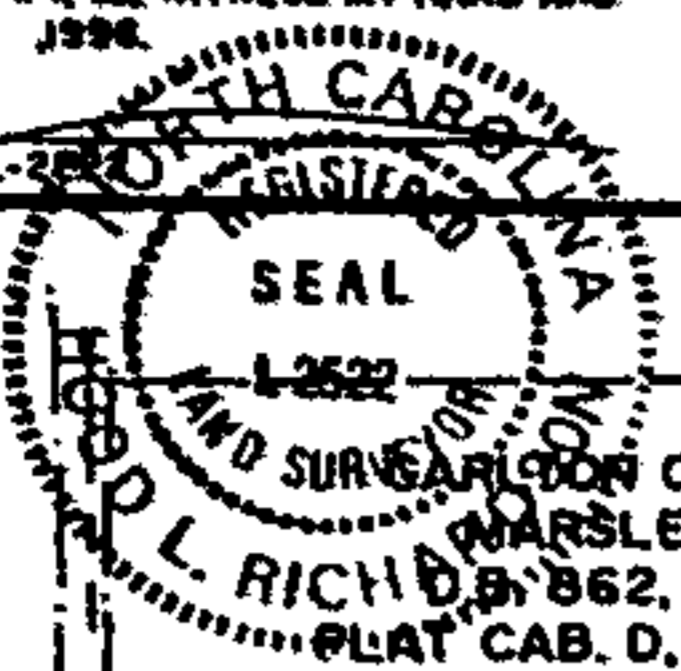
I HOOD L. RICHARDSON CERTIFY THAT UNDER MY DIRECTION AND SUPERVISION THIS MAP WAS DRAWN FROM AN ACTUAL LAND SURVEY OF AN EXISTING PARCEL OF LAND USING DOCUMENTS OF RECORD AS SHOWN ON THIS MAP AND THAT THE ERROR OF CLOSURE IS .10,000 AS CALCULATED BY LATITUDES AND DEPARTURES, THAT THIS MAP WAS PREPARED IN ACCORDANCE WITH G.S. 47-30 AS AMENDED. NO DETERMINATION OTHER THAN AS IS SHOWN ON THIS MAP HAS BEEN MADE ABOUT G.S. 47-30, SECTION 1, (F), 01, WITNESS MY HAND AND SEAL THIS 22ND DAY OF AUGUST 1996.

NORTH CAROLINA  
BEAUFORT COUNTY

I, A NOTARY PUBLIC OF THE COUNTY AND STATE AFORESAID CERTIFY THAT HOOD L. RICHARDSON, A REGISTERED LAND SURVEYOR PERSONALLY APPEARED BEFORE ME THIS DAY AND ACKNOWLEDGED THE EXECUTION OF THE FOREGOING INSTRUMENT, WITNESS MY HAND AND OFFICIAL SEAL, THIS 22ND DAY OF AUGUST 1996.

HOOD L. RICHARDSON, R.L.S. L-2522

JENNY W. HUDSON, NOTARY PUBLIC  
MY COMMISSION EXPIRES: 8/29/98



- LEGEND**
- FOUND IRON PIPE
  - NEW IRON PIPE
  - RAILROAD SPIKE
  - POINT
  - == DITCH

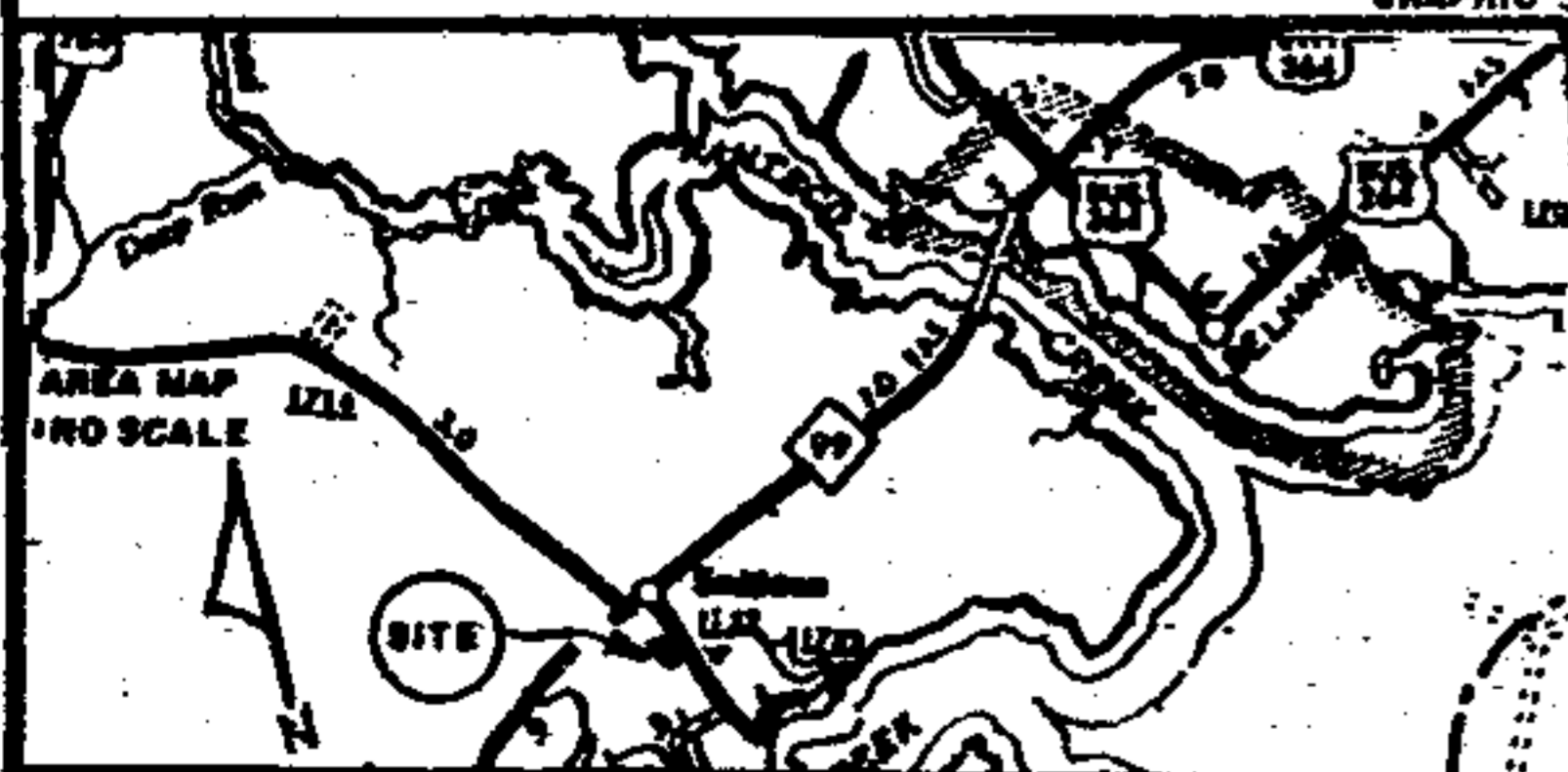
CECIL O. SMITH  
AND  
FRED W. SMITH

BERNARD JELLEMA  
and  
EMMA V. JELLEMA  
D.B. 947, P. 299

ROGER KLAASSEN  
D.B. 947, P. 295



REVISED AUGUST 22, 1996 LOT (A-7)



PROPERTY OF  
**BONNER ADAMS & PEGGY ADAMS**  
Lot A-7  
BATH TOWNSHIP BEAUFORT COUNTY  
NORTH CAROLINA  
SCALE 1"=100' SURVEY DATE JANUARY 27TH, 1992  
SURVEYED BY: HOOD RICHARDSON, P.A.  
208 NORTH MARKET STREET  
WASHINGTON, N.C. 27889  
PHONE (919) 978-3472