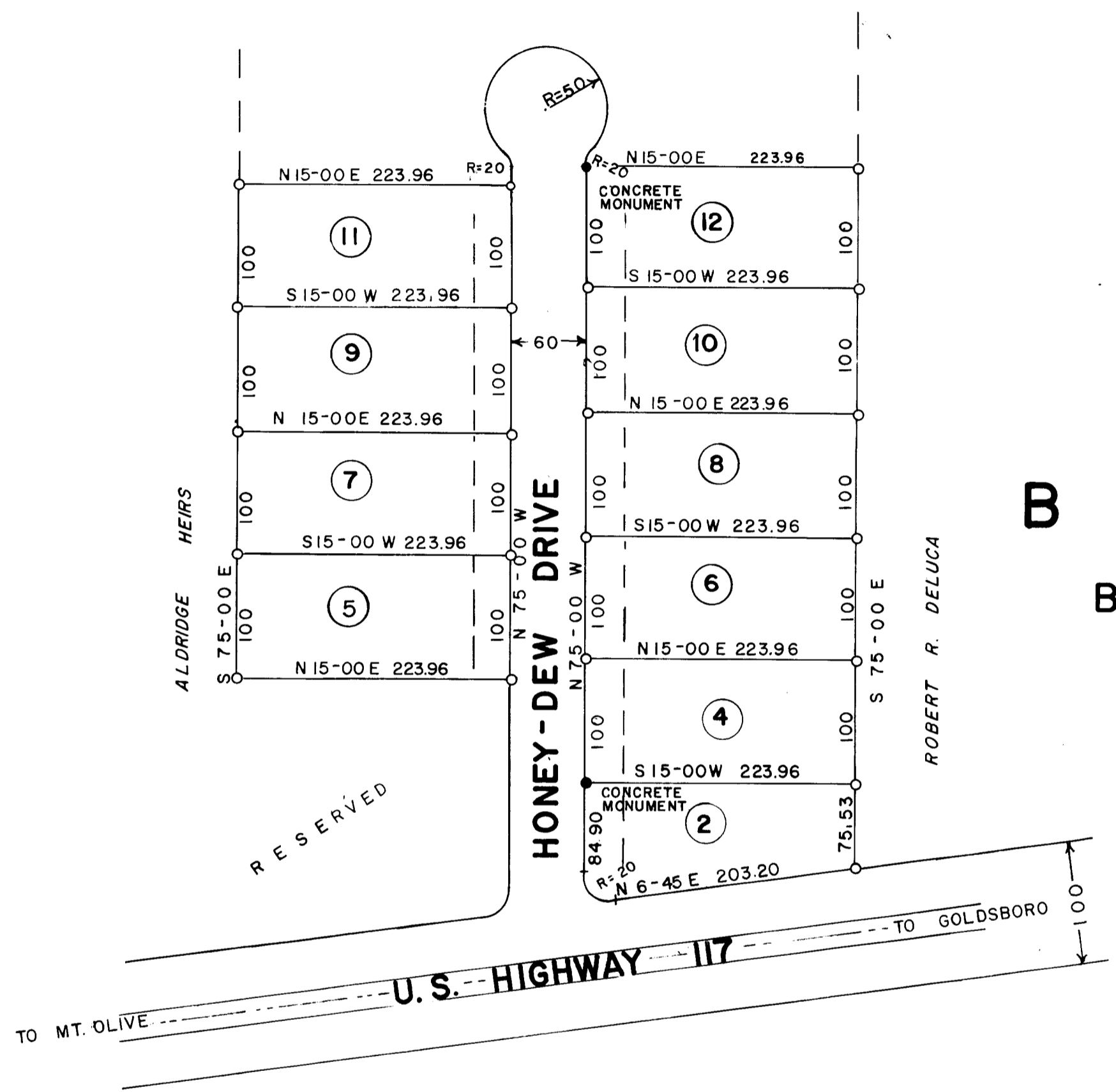

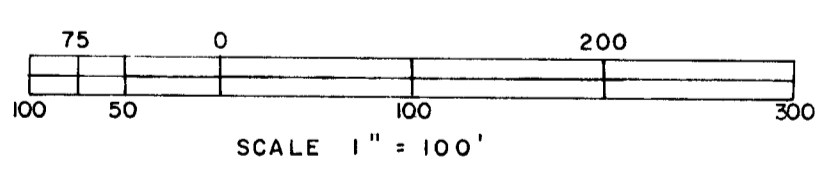


TO BE DEVELOPED LATER



**B and B SUBDIVISION**  
**BROGDEN TOWNSHIP**  
**WAYNE COUNTY, N. C.**

OWNED BY: A. BOWDEN AND L. E. BLOUNT



I HEREBY CERTIFY THAT THE WATER SUPPLY AND SEWAGE DISPOSAL UTILITY SYSTEMS INSTALLED, OR PROPOSED FOR INSTALLATION, IN THE SUBDIVISION, ENTITLED FULLY MEETS THE REQUIREMENTS OF THE NORTH CAROLINA STATE HEALTH DEPARTMENT, AND THE WAYNE COUNTY HEALTH DEPARTMENT, AND ARE HEREBY APPROVED AS SHOWN.

April 10 1972  
DATE

C. S. Powell  
COUNTY SANITATION OFFICER

I HEREBY CERTIFY THAT STREET, UTILITIES AND OTHER IMPROVEMENTS HAVE BEEN INSTALLED IN AN ACCEPTABLE MANNER AND ACCORDING TO COUNTY SPECIFICATIONS IN THE SUBDIVISION ENTITLED \_\_\_\_\_, OR THAT A SECURITY BOND IN THE AMOUNT OF \$ \_\_\_\_\_ HAS BEEN POSTED WITH THE WAYNE COUNTY PLANNING BOARD TO ASSURE COMPLETION OF ALL REQUIRED IMPROVEMENTS IN CASE OF DEFAULT.

DATE 19 72

Chairman, WAYNE COUNTY PLANNING

I (WE) HEREBY CERTIFY THAT I AM (WE ARE) THE OWNER (S) OF THE PROPERTY SHOWN AND DESCRIBED HEREON WHICH WAS CONVEYED TO ME (US) BY DEED RECORDED IN BOOK \_\_\_\_\_ PAGE \_\_\_\_\_ AND THAT I (WE) HEREBY ADOPT THIS PLAN OF SUBDIVISION WITH MY (OUR) FREE CONSENT, ESTABLISH THE MINIMUM BUILDING LINE, AND DEDICATE ALL STREET, ALLEYS, WALKS, PARKS AND OTHER OPEN SPACES TO PUBLIC OR PRIVATE USE AS NOTED. FURTHER, I (WE) CERTIFY THAT THE LAND AS SHOWN HEREOF, IS WITHIN THE SUBDIVISION REGULATIONS JURISDICTION OF WAYNE COUNTY.

April 11 1972  
DATE

Leonard E. Blount  
Arthur Blount  
OWNER (S)

I HEREBY CERTIFY THAT THE SUBDIVISION PLAT SHOWN HEREON HAS BEEN FOUND TO COMPLY WITH THE SUBDIVISION REGULATIONS FOR WAYNE COUNTY, WITH THE EXCEPTION OF SUCH VARIANCES, IF ANY, AS ARE IN THE MINUTES OF THE WAYNE COUNTY PLANNING BOARD MEETING HELD THIS DATE, AND THAT IT HAS BEEN APPROVED FOR RECORDING IN THE OFFICE OF THE REGISTER OF DEEDS, AND THE DEDICATION OF THE EASEMENTS, RIGHT OF WAY AND PUBLIC PARK SHOWN THEREON WERE ACCEPTED BY THE COUNTY, BUT IT ASSUMED NO RESPONSIBILITY TO OPEN OR MAINTAIN THE SAME UTIL, IN THE OPINION OF GOVERNING BODY OF WAYNE COUNTY, IT IS IN THE PUBLIC INTEREST TO DO SO.

DATE 19 72

ATTEST:

CLERK

Chairman, WAYNE COUNTY PLANNING BOARD

I HEREBY CERTIFY THAT UNDER MY DIRECTION AND SUPERVISION THIS PLAT, SHOWN AND DESCRIBED HEREON, WAS DRAWN FROM AN ACTUAL SURVEY OF LAND, THAT THE ERROR OF CLOSURE IS CALCULATED BY LATITUDES AND DEPARTURES WITH AN ACCURACY OF AT LEAST 1:7500, THAT THE BOUNDARIES NOT SURVEYED ARE SHOWN AS BROKEN LINES, THAT THIS PLAT WAS PREPARED IN ACCORDANCE WITH G.S. 47-30 AS AMENDED.

SWORN TO AND SUBSCRIBED BEFORE ME THIS 10 DAY OF April 1972.

Katherine M. Brock  
NOTARY PUBLIC  
MY COMMISSION EXPIRES 6-2-77

STATE OF NORTH CAROLINA WAYNE COUNTY, A NOTARY PUBLIC, OF \_\_\_\_\_ COUNTY, N.C. IS CERTIFIED TO BE CORRECT THIS INSTRUMENT WAS PRESENTED FOR REGISTRATION THIS 10 DAY OF April 1972 AT \_\_\_\_\_ in \_\_\_\_\_ Precinct \_\_\_\_\_ WAYNE COUNTY, N.C.

Deputy Assessor, REGISTER OF DEEDS