

COUNTRY MEADOWS

WACCAMAW TWP. BRUNSWICK COUNTY, N.C.

SCALE 1" = 100' AUGUST 23, 1988
REVISED OCTOBER 6, 1988



STATE OF NORTH CAROLINA
Brunswick County
The Foregoing Certificate of Carolyn D. Lewis, Notary Public

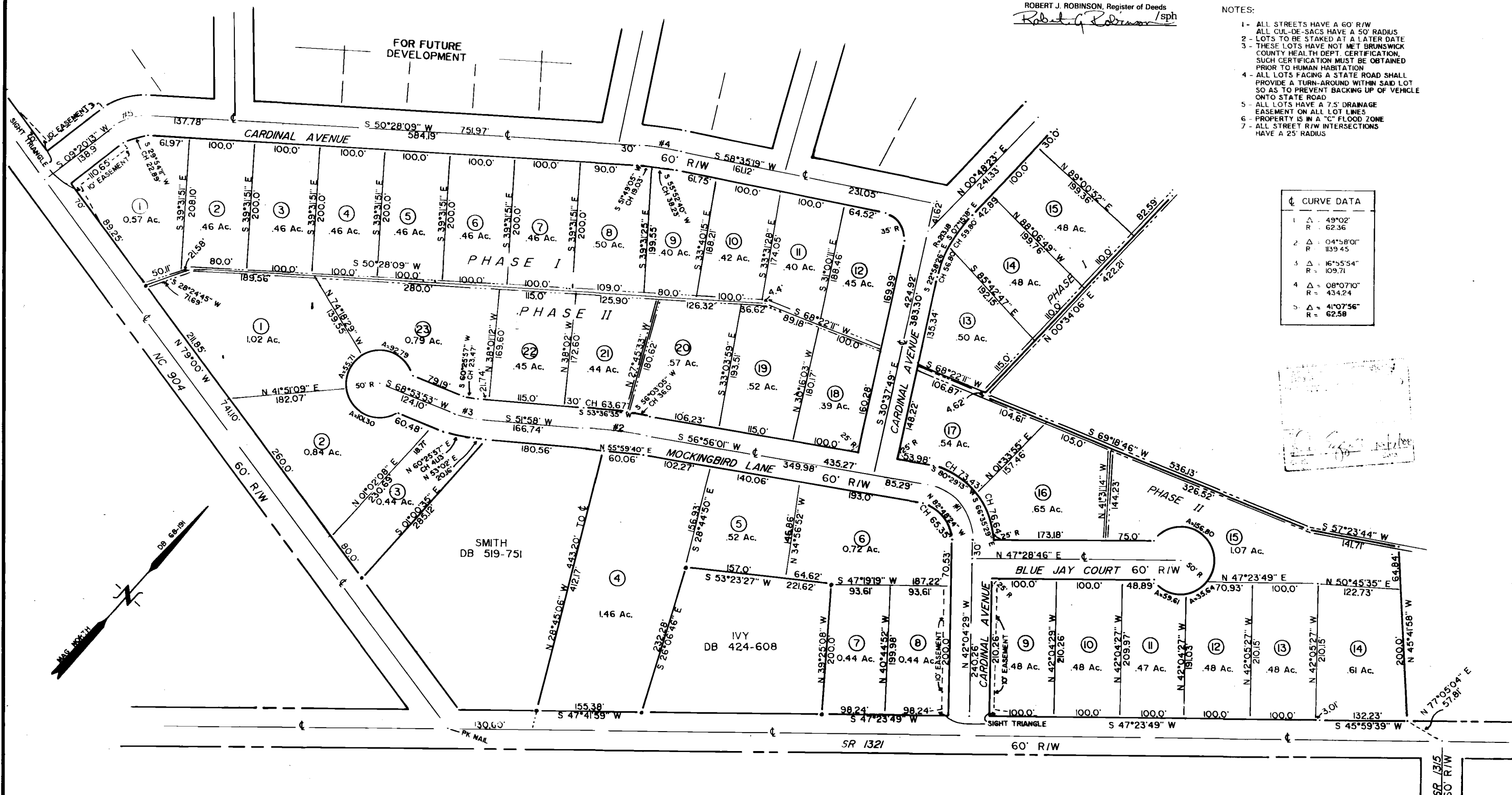
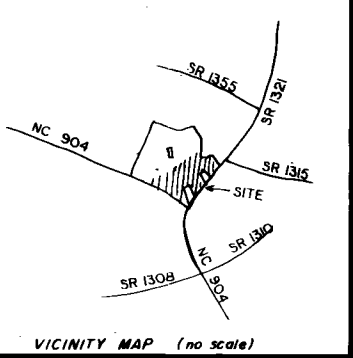
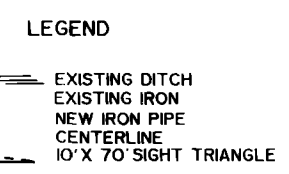
ROUTE 1, BOX 304-A ASH, NORTH CAROLINA 28420
(919) 579-9505

is certified to be correct.
Recorded at 12:00 o'clock P.M.
This the 7th day of October 19 88

Cabinet T Page 97

ROBERT J. ROBINSON, Register of Deeds
Robert J. Robinson /sph

- NOTES:
- 1 - ALL STREETS HAVE A 60' R/W
 - 2 - ALL CUL-DE-SACS HAVE A 50' RADIUS
 - 3 - LOTS TO BE STAKED AT A LATER DATE
 - 4 - THESE LOTS HAVE NOT MET BRUNSWICK COUNTY HEALTH DEPT. CERTIFICATION. SUCH CERTIFICATION MUST BE OBTAINED PRIOR TO HUMAN HABITATION
 - 5 - ALL LOTS FACING A STATE ROAD SHALL PROVIDE A TURN-AROUND WITHIN SAID LOT SO AS TO PREVENT BACKING UP OF VEHICLE ONTO STATE ROAD
 - 6 - ALL LOTS HAVE A 7.5' DRAINAGE EASEMENT ON ALL LOT LINES
 - 7 - PROPERTY IS IN A "C" FLOOD ZONE
 - 8 - ALL STREET R/W INTERSECTIONS HAVE A 25' RADIUS




CURVE DATA	
1	Δ = 49°02' R = 62.36
2	Δ = 04°58'01" R = 139.45
3	Δ = 16°55'54" R = 109.71
4	Δ = 08°07'10" R = 434.24
5	Δ = 41°07'56" R = 62.58

I, JAMES R. TOMPKINS, CERTIFY THAT THIS MAP WAS DRAWN BY ME FROM AN ACTUAL SURVEY MADE BY ME, DEED DESCRIPTION RECORDED IN DEED BOOK 421, PAGE 818, THAT THE RATIO OF PRECISION IS 1/10,000, AND THAT IT WAS DRAWN IN ACCORDANCE WITH G. S. 47-30 AS AMENDED.
WITNESS MY HAND AND SEAL, THIS THE 6 DAY OF OCT, 19 88



BRUNSWICK COUNTY, NORTH CAROLINA
I, A NOTARY PUBLIC OF THE COUNTY AND STATE AFORESAID CERTIFY THAT JAMES R. TOMPKINS, A REGISTERED LAND SURVEYOR, PERSONALLY APPEARED BEFORE ME THIS DAY AND ACKNOWLEDGED THE EXECUTION OF THE FOREGOING MAP. WITNESS MY HAND AND SEAL THIS 7 DAY OF OCT, 19 88
NOTARY PUBLIC
MY COMMISSION EXPIRES 10-6-98



THE UNDERSIGNED, HEREBY ACKNOWLEDGES THAT THE LAND SHOWN ON THIS PLAT IS WITHIN THE SUBDIVISION REGULATION OF BRUNSWICK COUNTY AND THAT THIS PLAT AND ALLOTMENT IS MY FREE ACT AND DEED.
OWNER WS4 Properties, Inc.
DATE 11-7-88