











Brunswick County GIS Layer List

-  Ocean Isle Beach ETJ
-  Sandy Creek City
-  Shallotte City
-  Shallotte ETJ
-  Southport City
-  Southport ETJ
-  St James City
-  Sunset Beach City
-  Sunset Beach ETJ
-  Varnamtown City

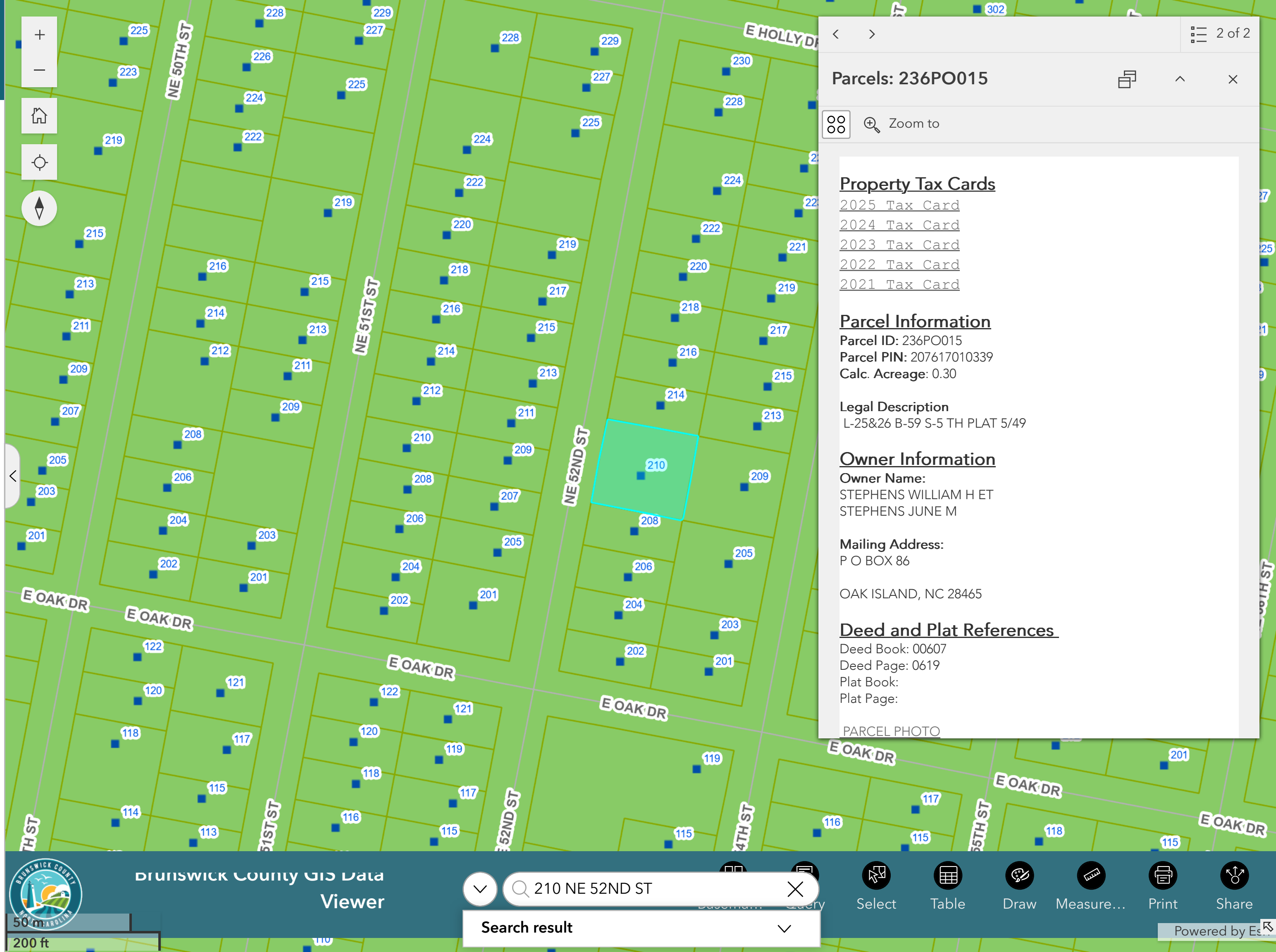
Parcels



County Boundary



- ORTHOIMAGERY 2024 ☰ ...
- PICTOMETRY_2023 ☰ ...
- PICTOMETRY_2021 ☰ ...
- PICTOMETRY 2019 ☰ ...
- PICTOMETRY 2016 ☰ ...
- PICTOMETRY 2012 ☰ ...
- PICTOMETRY 2010 ☰ ...



2 of 2

Parcels: 236PO015

Zoom to

Property Tax Cards

- [2025 Tax Card](#)
- [2024 Tax Card](#)
- [2023 Tax Card](#)
- [2022 Tax Card](#)
- [2021 Tax Card](#)

Parcel Information

Parcel ID: 236PO015
 Parcel PIN: 207617010339
 Calc. Acreage: 0.30

Legal Description

L-25&26 B-59 S-5 TH PLAT 5/49

Owner Information

Owner Name:
 STEPHENS WILLIAM H ET
 STEPHENS JUNE M

Mailing Address:
 P O BOX 86
 OAK ISLAND, NC 28465

Deed and Plat References

Deed Book: 00607
 Deed Page: 0619
 Plat Book:
 Plat Page:

PARCEL PHOTO

