

1985 MAGNETIC

J. B. WESTON

0.82 ACRE

J. B. WESTON

J. B. WESTON

20' PRIVATE ROAD


962' TO E OF S. R. 1110

N 1°-38'-00" E - 222.93'

S 89°-27'-00" W - 211.33'

S 68°-55'-10" E - 181.42'

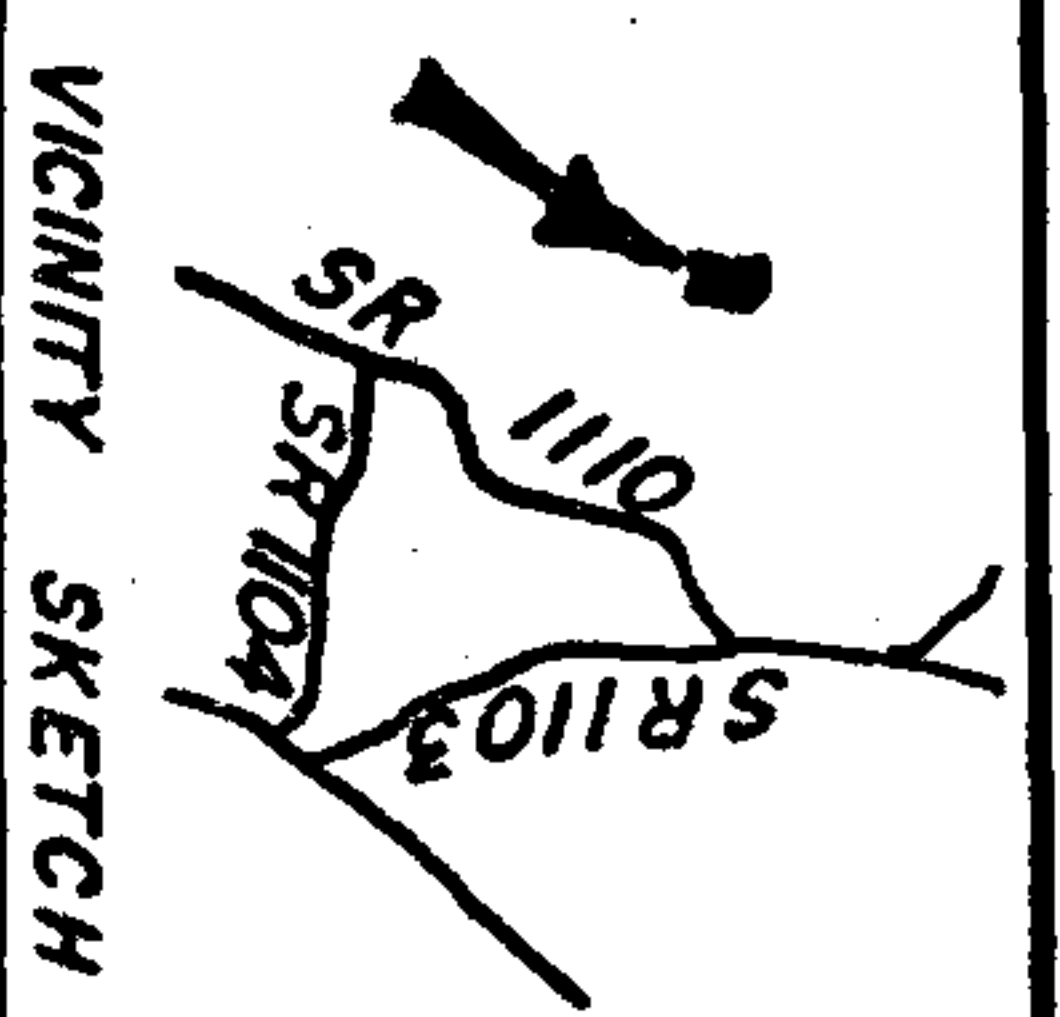
S 12°-55'-10" E - 159.58'



I, Russell M. Waters Jr. CERTIFY THAT THIS MAP WAS DRAWN UNDER MY SUPERVISION FROM AN ACTUAL SURVEY; THAT THE BOUNDARIES NOT SURVEYED ARE SHOWN AS BROKEN LINES; THAT THE RATIO OF PRECISION AS CALCULATED BY LATITUDES AND DEPARTURES IS 1/6000; THAT THIS MAP WAS PREPARED IN ACCORDANCE WITH G.S. 47-30 AS AMENDED. WITNESS MY HAND AND OFFICIAL SEAL THIS 11 DAY OF SEPT., 1985

Russell M. Waters Jr.  
SURVEYOR


REG. NO. 1505



NORTH CAROLINA BEAUFORT COUNTY  
I, A NOTARY PUBLIC OF THE COUNTY AND STATE AFORESAID, CERTIFY THAT Russell M. Waters Jr. A REGISTERED LAND SURVEYOR PERSONALLY APPEARED BEFORE ME THIS DAY AND ACKNOWLEDGED THE EXECUTION OF THE FOREGOING INSTRUMENT. WITNESS MY HAND AND OFFICIAL SEAL, THIS 11 DAY OF SEPT., 1985

Elizabeth A. Anderson  
NOTARY PUBLIC

MY COMMISSION EXPIRES: October 19, 1988



PROPERTY OF

PHIL R. AND WIFE JUDY M. WESTON

SCALE 1" = 60'

CHOCOMINITY TOWNSHIP

SEPT. 11, 1985

BEAUFORT CO., N. C.

SURVEY BY R. WATERS R. L. S. L-1505