






128 Trent Shores Drive flood map

Aug 13, 2025



Legend

- | | |
|--|---|
|  Panels | Flood Hazard Areas |
|  Political Areas |  AE |
|  Stream Centerline |  Floodway (AE) |
|  Cross Sections |  0.2 % Chance Annual Flood Hazard |
|  Levee |  Future Conditions 1% Annual Chance Flood Hazard |

North Carolina Floodplain Mapping Program

