






Esri Community Maps Contributors, Duke University, State of North Carolina DOT, © OpenStreetMap, Microsoft, Esri, TomTom, Garmin, SafeGraph, GeoTechnologies, Inc, METI/NASA, USGS, EPA, NPS, US Census Bureau, USDA, USFWS, NCEM, NC CGIA, Microsoft, Vanter

Legend

- | | |
|--|---|
|  Panels | Flood Hazard Areas |
|  Political Areas |  AE |
|  Stream Centerline |  Floodway (AE) |
|  Cross Sections |  0.2 % Chance Annual Flood Hazard |
|  Levee |  Future Conditions 1% Annual Chance Flood Hazard |

North Carolina Floodplain Mapping Program





Esri Community Maps Contributors, Duke University, State of North Carolina DOT, © OpenStreetMap, Microsoft, Esri, TomTom, Garmin, SafeGraph, GeoTechnologies, Inc, METI/NASA, USGS, EPA, NPS, US Census Bureau, USDA, USFWS, NCEM, NC CGIA, Microsoft, Vanter

Legend

- | | | | |
|---|-------------------|---|---|
|  | Panels |  | Flood Hazard Areas
AE |
|  | Political Areas |  | Floodway (AE) |
|  | Stream Centerline |  | 0.2 % Chance Annual Flood Hazard |
|  | Cross Sections |  | Future Conditions 1% Annual Chance Flood Hazard |
|  | Levee | | |

North Carolina Floodplain Mapping Program

