

**FLOOD MAP**

Borrower: West, Andrew/Karen

File No.: 25887936\_132857213

Property Address: 109 SE 44th St.


Case No.:

City: Oak Island

State: NC

Zip: 28465-5500

Lender: USAA Federal Savings Bank

**FLOOD INFORMATION**

Community: TOWN OF OAK ISLAND

Property is NOT in a FEMA Special Flood Hazard Area

Map Number: 3720206600K


Panel: 2066K


Zone: X


Map Date: 08-28-2018

FIPS: 37019

Source: FEMA DFIRM

**LEGEND**
 = FEMA Special Flood Hazard Area - High Risk

 = Moderate and Minimal Risk Areas
**Road View:**
 = Forest

 = Water
**Sky Flood™**

No representation or warranties to any party concerning the content, accuracy or completeness of this flood report, including any warranty of merchantability or fitness for a particular purpose is implied or provided. Visual scaling factors differ between map layers and are separate from flood zone information at raster locations. No liability is accepted to any third party for any use or misuse of this flood map or its data.