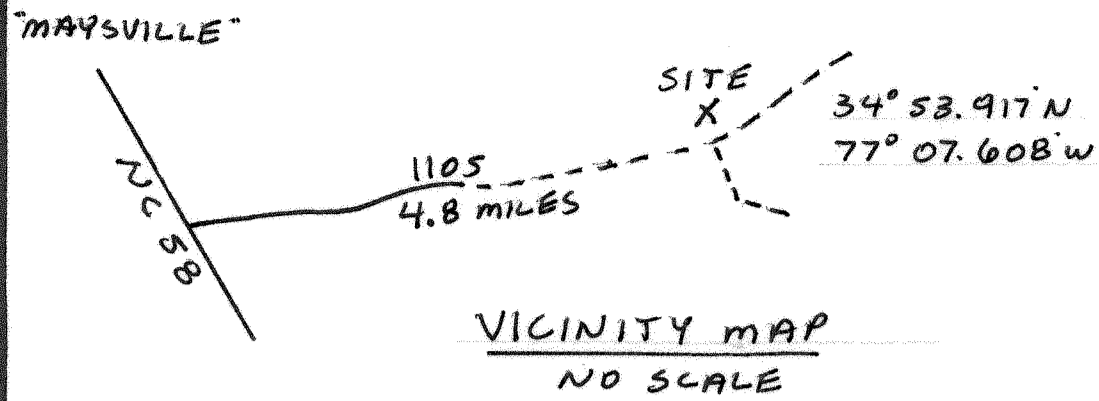


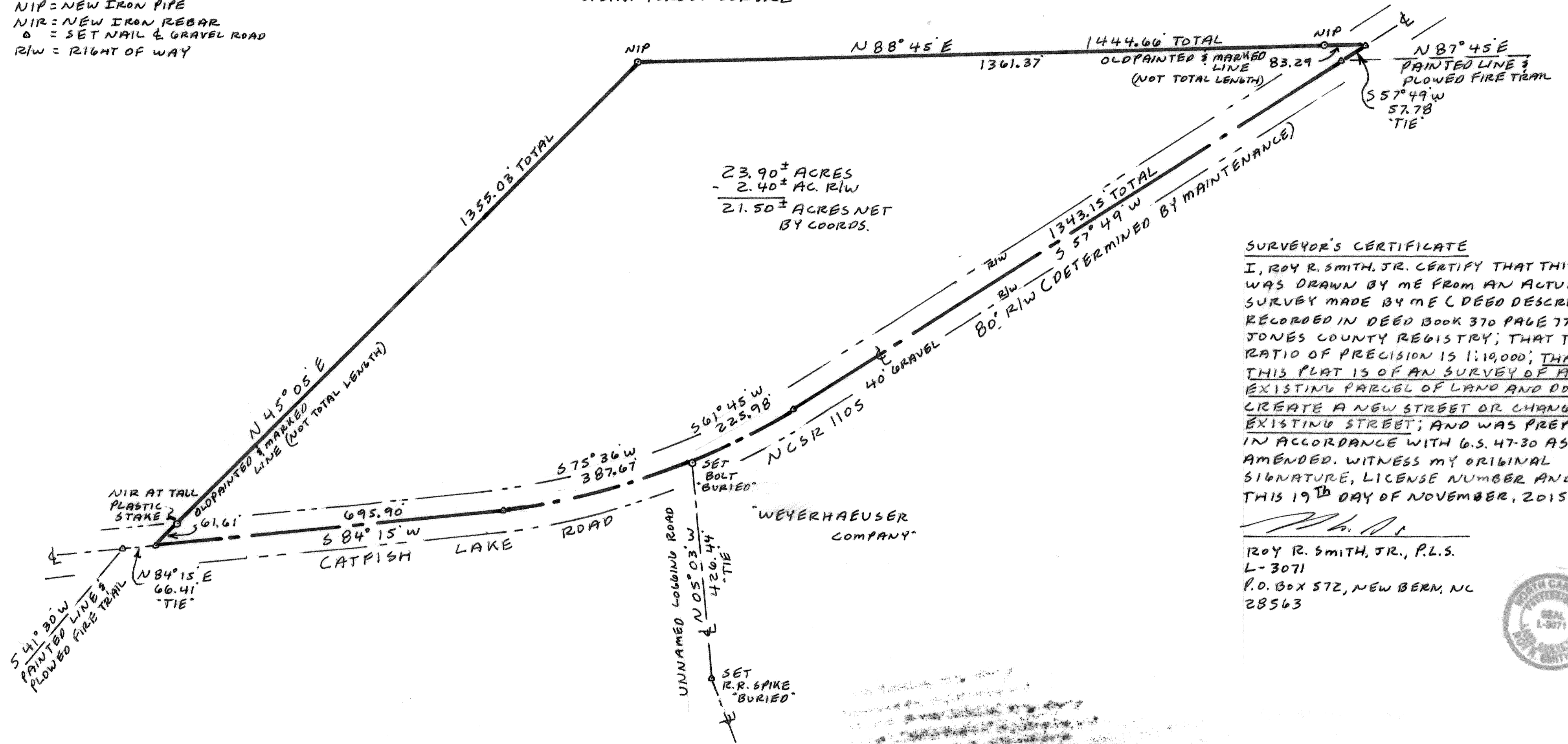
Image ID: 00000222758 Type: PLAT
Recorded: 06/15/2016 at 04:32:08 PM
Fee Amt: \$21.00 Page 1 of 1
Jones, NC
Susan S. Gray Register of Deeds
BK C76 PG 6

State of North Carolina
County of Jones
I, Review Officer of Jones County, certify that the map or plat to which this certification is affixed meets all statutory requirements for recording.
Susan Rigger
Review Officer
Date: 6/15/16



LEGEND:
NIP = NEW IRON PIPE
NIR = NEW IRON REBAR
O = SET NAIL & GRAVEL ROAD
RIW = RIGHT OF WAY


"U.S.A. FOREST SERVICE"



23.90± ACRES
- 2.40± AC. RIW
21.50± ACRES NET
BY COORDS.

SURVEYOR'S CERTIFICATE
I, ROY R. SMITH, JR. CERTIFY THAT THIS PLAT WAS DRAWN BY ME FROM AN ACTUAL SURVEY MADE BY ME (DEED DESCRIPTION RECORDED IN DEED BOOK 370 PAGE 777) JONES COUNTY REGISTRY; THAT THE RATIO OF PRECISION IS 1:10,000; THAT THIS PLAT IS OF AN SURVEY OF AN EXISTING PARCEL OF LAND AND DOES NOT CREATE A NEW STREET OR CHANGE AN EXISTING STREET; AND WAS PREPARED IN ACCORDANCE WITH G.S. 47-30 AS AMENDED. WITNESS MY ORIGINAL SIGNATURE, LICENSE NUMBER AND SEAL THIS 19TH DAY OF NOVEMBER, 2015 A.D.

ROY R. SMITH, JR., P.L.S.
L-3071
P.O. BOX 572, NEW BERN, NC
28563



Check Reading Done
Reviewed for registration and
recorded in this office in
County of Jones, NC
this 15 day of June 2016
Susan S. Gray
Register of Deeds

OWNER: HESTER H. STALLINGS ET AL, CO-TRUSTEES
OF THE JAMES M. STALLINGS, JR.
REVOCABLE TRUST

SURVEY FOR
GARRISON BUSKER
AND WIFE
JENNIFER BUSKER
WHITE OAK TOWNSHIP, JONES COUNTY, N. CAROLINA
DATE: NOV. 18, 2015
SCALE: 1" = 150'
FILE NO.: 150105
SOUTHERN BOUNDARIES
F-0496
408 GUION STREET
NEW BERN, NC 252-633-2771

NORTH PER MAGNETIC 2015