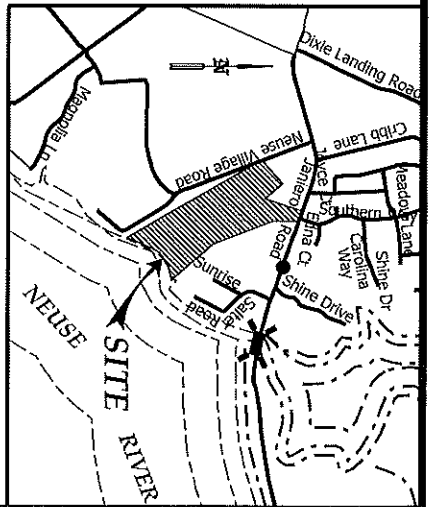
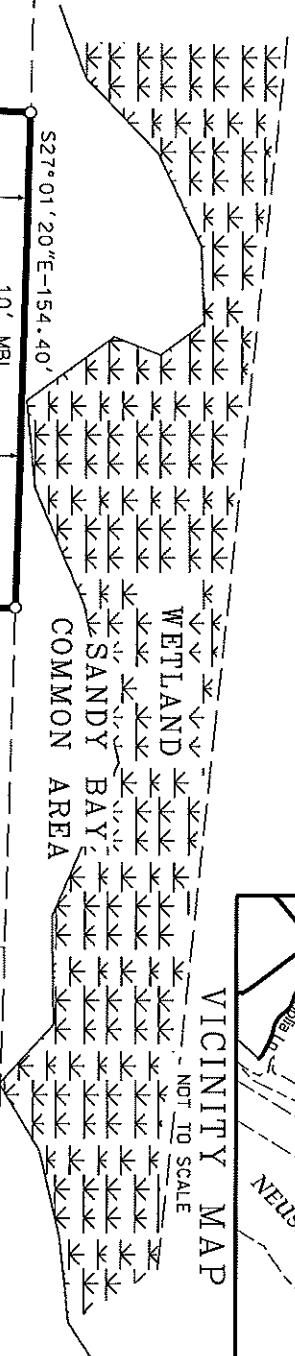


SONNY W. SALTER
DB 591, PG 813
6476001364000



VICINITY MAP
NOT TO SCALE



SANDY BAY
COMMON
AREA

WETLAND
SANDY BAY
COMMON AREA


(1A)
SANDY BAY

(3A)
SANDY BAY

SANDY BAY
COMMON AREA

SANDY BAY
COMMON AREA

(4A)
SANDY BAY



GRAPHIC SCALE: 1" = 60'

THIS MAP MAY NOT BE A CERTIFIED SURVEY AND HAS NOT BEEN REVIEWED BY A LOCAL GOVERNMENT AGENCY FOR COMPLIANCE WITH ANY APPLICABLE LAND DEVELOPMENT REGULATIONS AND HAS NOT BEEN REVIEWED FOR COMPLIANCE WITH RECORDING REQUIREMENTS FOR PLATS. (NOTE PER GS 47-30 (n), EFFECTIVE JULY 1, 2017

Deborah T. Boyette S-2-23
DEBORAH T. BOYETTE, PLS L-4146

OCEAN MINNOW, LLC

LOT 5A, SANDY BAY SUBDIVISION

REFERENCE: UNRECORDED PLAT ENTITLED SANDY BAY AS PREPARED BY STROUD ENGINEERING, PA

NUMBER 5 TOWNSHIP PAMLICO COUNTY NORTH CAROLINA
DATE: APRIL 28, 2023 SCALE: 1"=60'



STROUD ENGINEERING, P.A.
107B COMMERCE STREET
GREENVILLE, NC 27858
(252) 756-9352

LICENSE NO. C-0647