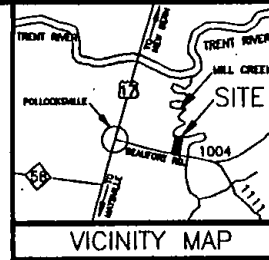


SURVEY FOR BOOK 233 PAGE 348
ESTHER L. STOTT
LAWRENCE STOTT

POLLOCKSVILLE TOWNSHIP. JONES COUNTY N.C.
SURVEY BY: W.E. MATTHEWS R.L.S.
NOVEMBER 7, 1994 SCALE: 1" = 40'



I, W.E. MATTHEWS, CERTIFY THAT THIS MAP WAS PREPARED FROM AN ACTUAL SURVEY BY ME, AND IS TRUE AND ACCURATE TO THE BEST OF MY KNOWLEDGE AND BELIEF.

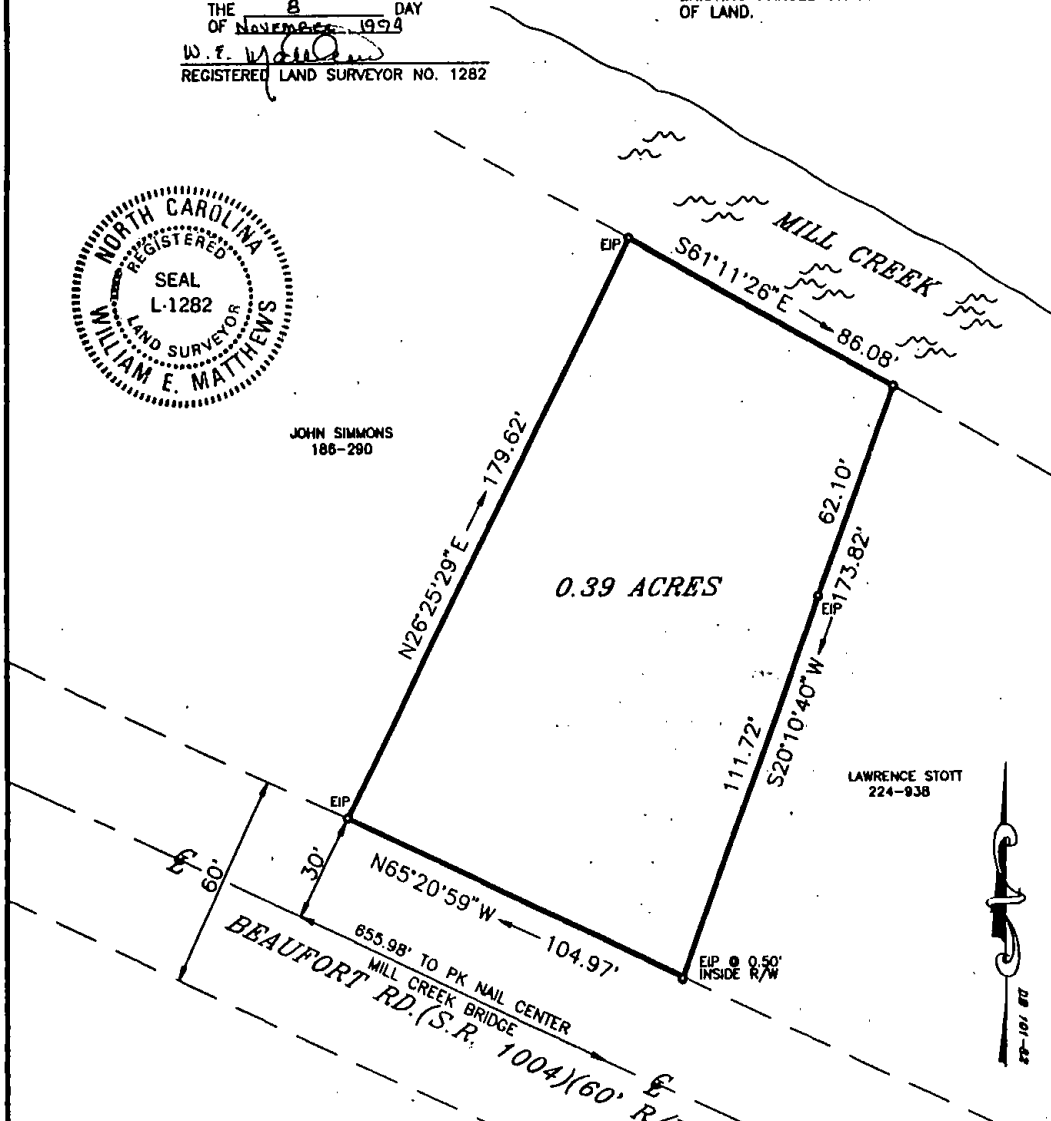
FOR COVERING DEED SEE DEED BOOK 101, PAGE 82 OF THE JONES COUNTY NORTH CAROLINA REGISTRY.

THIS PLAT IS OF A SURVEY OF AN EXISTING PARCEL OR PARCELS OF LAND.

WITNESS MY HAND AND SEAL THIS THE 8 DAY OF November 1994
W. E. Matthews
REGISTERED LAND SURVEYOR NO. 1282



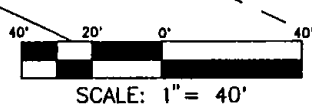
JOHN SIMMONS
186-290



LAWRENCE STOTT
224-938



NORTH CAROLINA, Jones COUNTY.
I, A NOTARY PUBLIC OF THE COUNTY AND STATE AFORESAID CERTIFY THAT W.E. Matthews A REGISTERED LAND SURVEYOR, PERSONALLY APPEARED BEFORE ME THIS DAY AND ACKNOWLEDGED THE EXECUTION OF THE FOREGOING INSTRUMENT, WITNESS MY HAND AND OFFICIAL STAMP OR SEAL, THIS 8 DAY OF November 1994.



* NOTARY PUBLIC *
W. E. Matthews
JONES COUNTY, N.C.

STAMP OR SEAL NOTARY PUBLIC
MY COMMISSION EXPIRES 11-12-96

MATTHEW'S SURVEYING
703 WINTERGREEN ROAD
COVE CITY, NC 28523
PH. 919 637-7070
R.L.S. # L-1282