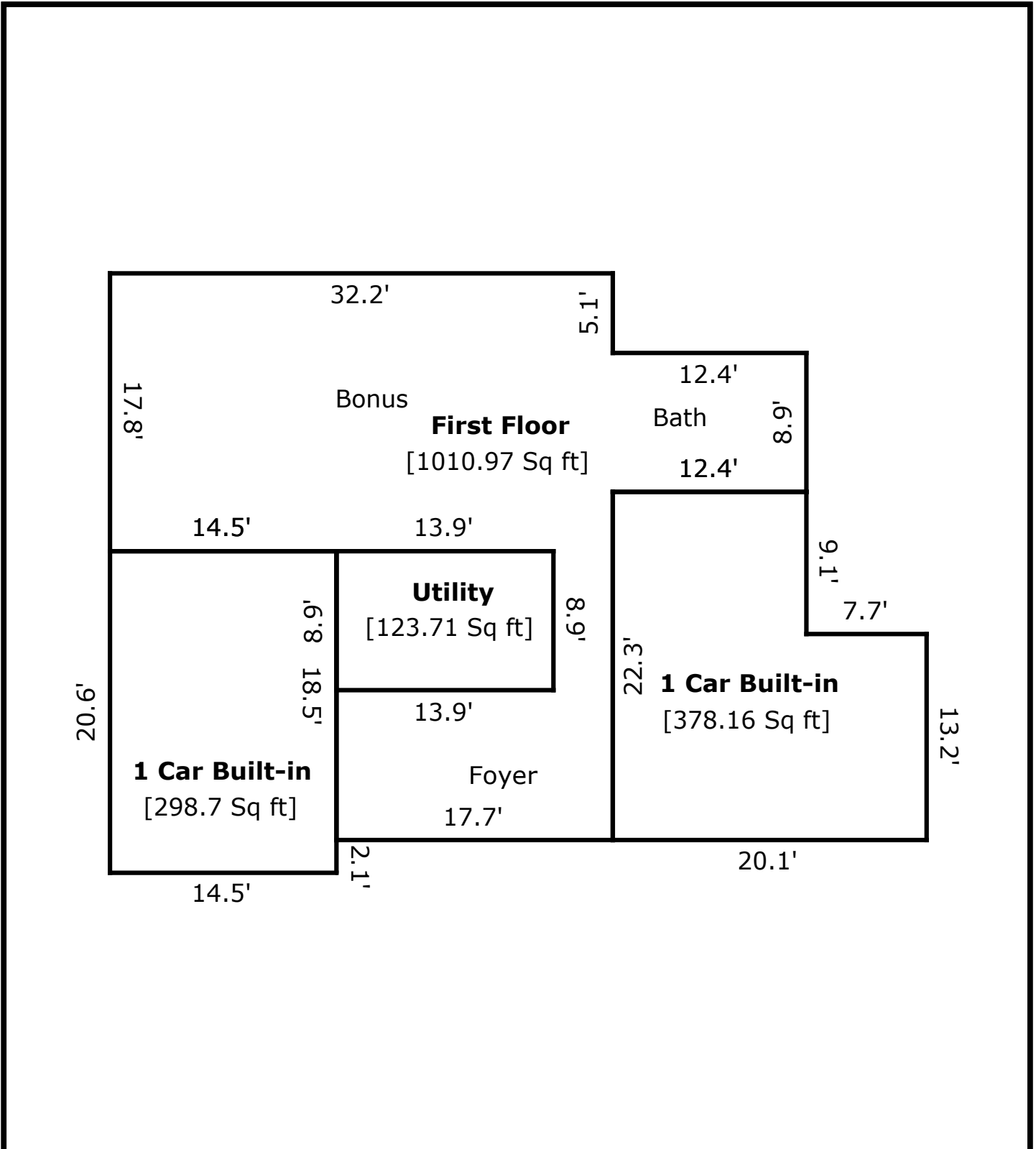


Building Sketch (Page - 1)

Borrower/Client				
Property Address 4601 Ocean Dr				
City	Emerald Isle	County	Carteret	State NC Zip Code 28594
Lender				



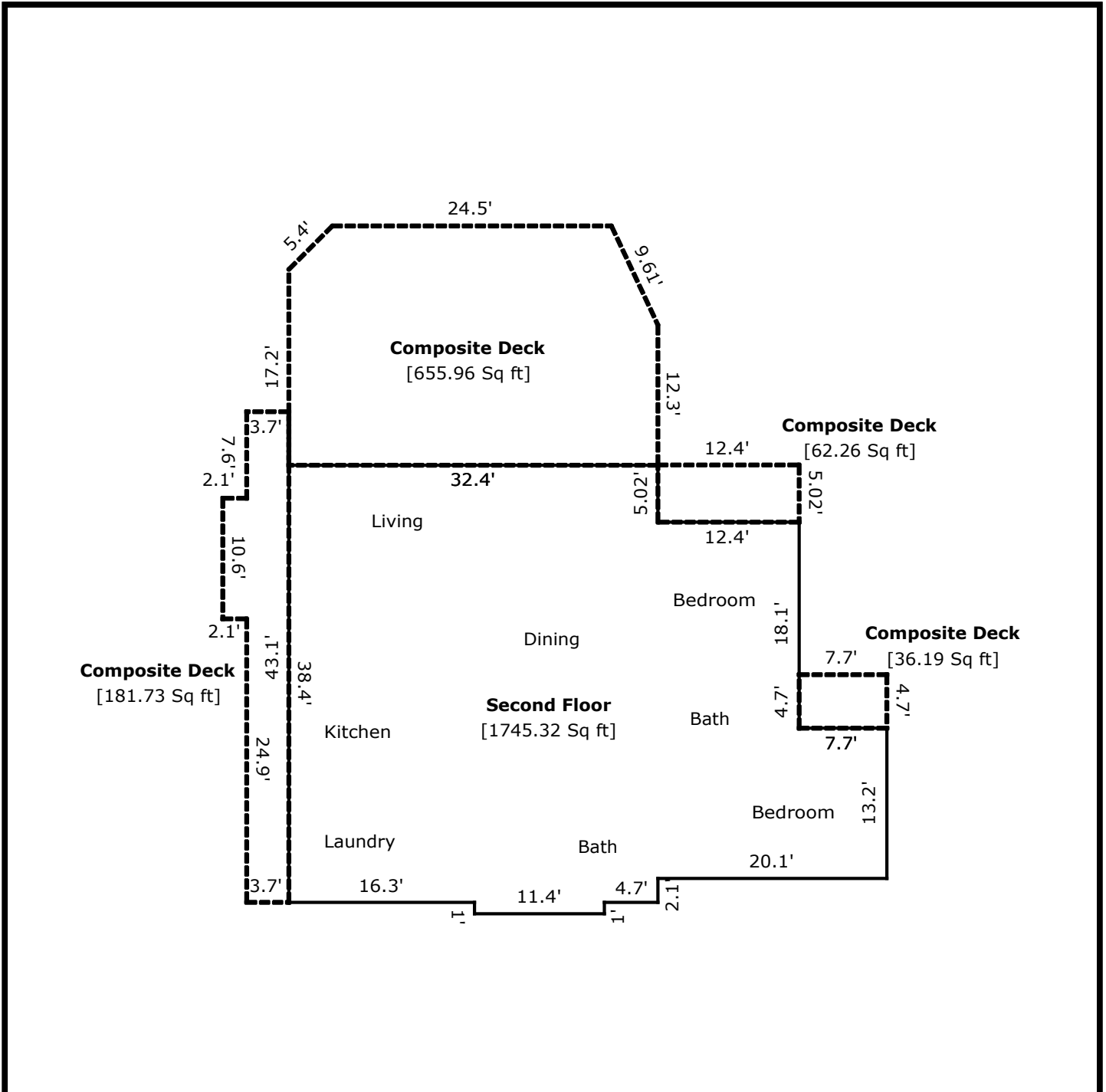
TOTAL Sketch by a la mode

Area Calculations Summary

Living Area	Calculation Details	
First Floor	1010.97 Sq ft	8.9 × 12.4 = 110.36 17.7 × 18.5 = 327.45 17.8 × 32.2 = 573.16
Total Living Area (Rounded):	1011 Sq ft	
Non-living Area		
1 Car Built-in	378.16 Sq ft	12.4 × 9.1 = 112.84 20.1 × 13.2 = 265.32
1 Car Built-in	298.7 Sq ft	14.5 × 20.6 = 298.7
Utility	123.71 Sq ft	8.9 × 13.9 = 123.71

Building Sketch (Page - 2)

Borrower/Client				
Property Address 4601 Ocean Dr				
City	Emerald Isle	County	Carteret	State NC Zip Code 28594
Lender				



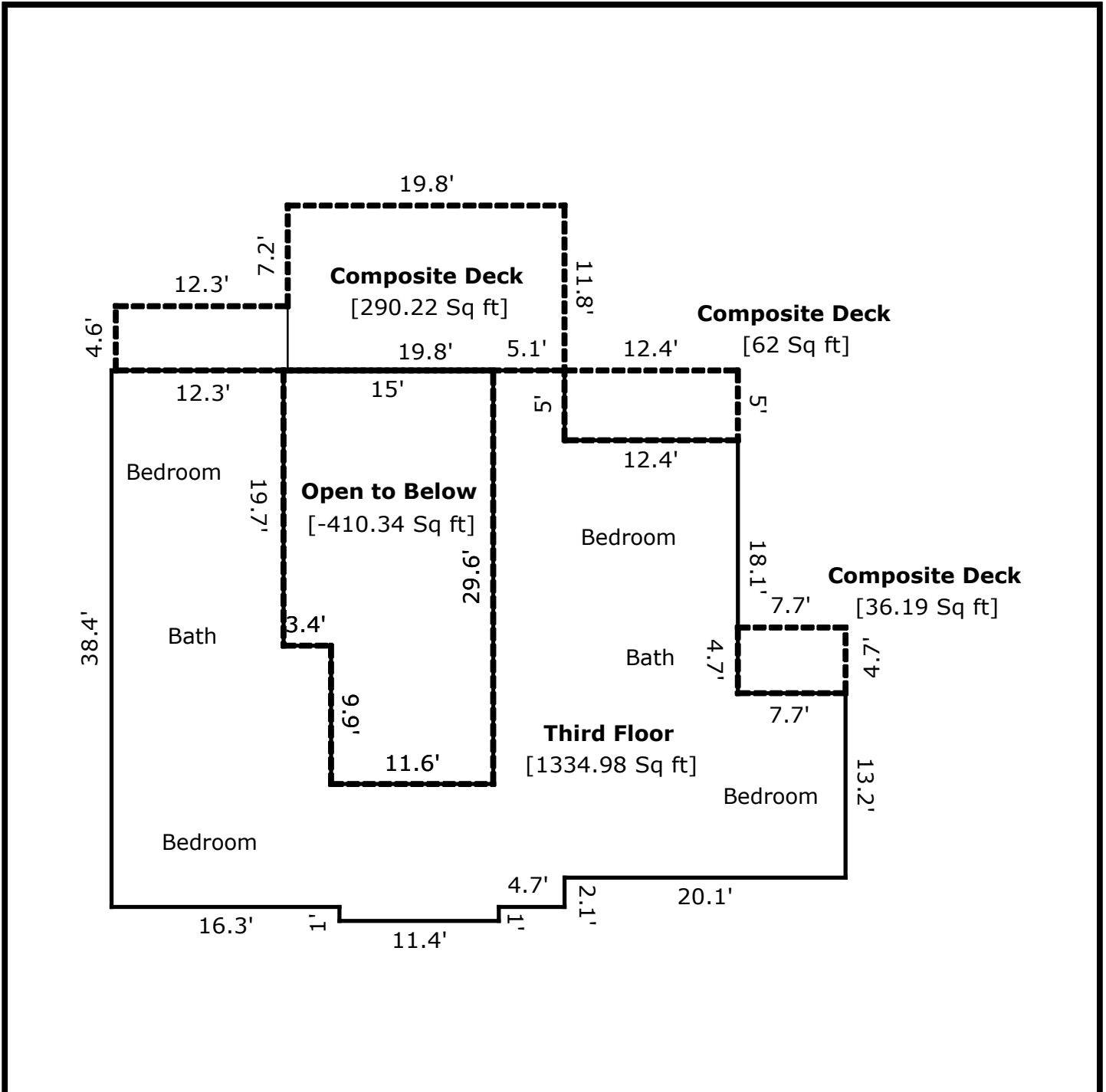
TOTAL Sketch by a la mode

Area Calculations Summary

Living Area	Calculation Details		
Second Floor	1745.32 Sq ft	11.4 × 1	= 11.4
		38.4 × 32.4	= 1244.16
		12.4 × 18.1	= 224.44
		20.1 × 13.2	= 265.32
Total Living Area (Rounded):	1745 Sq ft		
Non-living Area			
Composite Deck	62.26 Sq ft	5.02 × 12.4	= 62.26
Composite Deck	36.19 Sq ft	4.7 × 7.7	= 36.19
Composite Deck	655.96 Sq ft	32.4 × 12.32	= 399.2
		4.88 × 3.82	= 18.63
		0.5 × 3.82 × 3.82	= 7.29
		8.7 × 24.5	= 213.09
		0.5 × 8.7 × 4.08	= 17.75
Composite Deck	181.73 Sq ft	10.6 × 2.1	= 22.26
		43.1 × 3.7	= 159.47

Building Sketch (Page - 3)

Borrower/Client				
Property Address 4601 Ocean Dr				
City	Emerald Isle	County	Carteret	State NC Zip Code 28594
Lender				



TOTAL Sketch by a la mode

Area Calculations Summary

Living Area	Calculation Details	
Open to Below	-410.34 Sq ft	11.6 × 9.9 = 114.84 19.7 × 15 = 295.5
Third Floor	1334.98 Sq ft	11.4 × 1 = 11.4 13.2 × 7.7 = 101.64 31.3 × 12.4 = 388.12 38.4 × 5.1 = 195.84 8.8 × 11.6 = 102.08 18.7 × 3.4 = 63.58 38.4 × 12.3 = 472.32
Total Living Area (Rounded):	1335 Sq ft	
Non-living Area		
Composite Deck	36.19 Sq ft	7.7 × 4.7 = 36.19
Composite Deck	62 Sq ft	12.4 × 5 = 62
Composite Deck	290.22 Sq ft	11.8 × 19.8 = 233.64 12.3 × 4.6 = 56.58