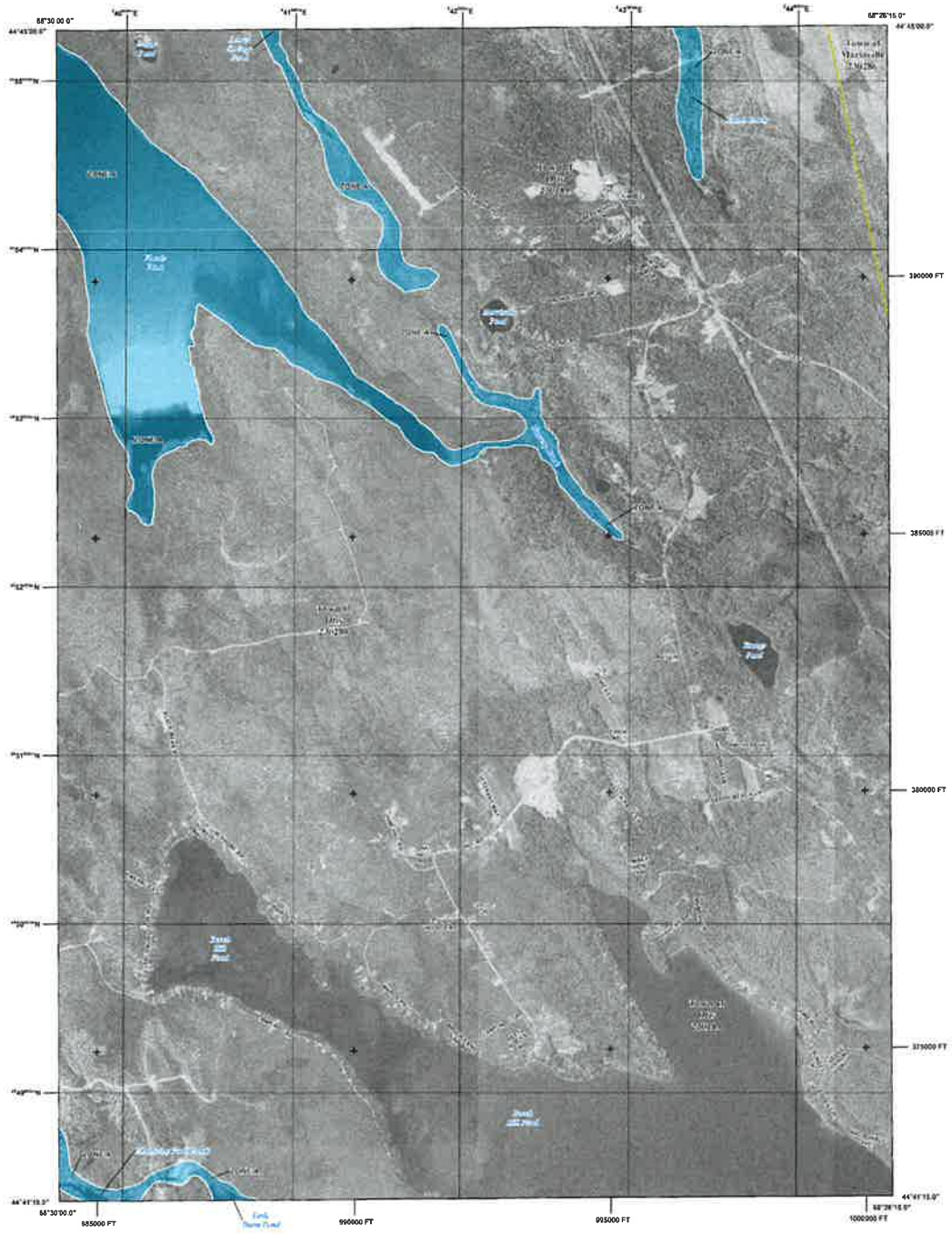

FLOOD HAZARD INFORMATION

SEE FIS REPORT FOR DETAILED LEGEND AND INDEX MAP FOR FIRM PANEL LAYOUT

THE INFORMATION DEPICTED ON THIS MAP AND SUPPORTING DOCUMENTATION ARE ALSO AVAILABLE IN DIGITAL FORMAT AT
HTTP://MSC.FEMA.GOV

SPECIAL FLOOD HAZARD AREAS	Without Base Flood Elevation (BFE)
	With BFE or Depth
	Regulatory Floodway
	0.2 % Annual Chance Flood Hazard, Areas of 1% annual chance flood with average depth less than one foot or with drainage areas of less than one square mile
OTHER AREAS OF FLOOD HAZARD	Future Conditions 1% Annual Chance Flood Hazard
	Area with Reduced Flood Risk due to Levee See Notes.
OTHER AREAS	NO SCALE Areas of Minimal Flood Hazard
	Area of Undetermined Flood Hazard
GENERAL STRUCTURES	Channel, Culvert or Storm Sewer
	Accredited or Provisionally Accredited Levee, Dike, or Floodwall
	Non accredited Levee, Dike or Floodwall
	E 18.2 / 17.5 Cross Sections with 1% Annual Chance Water Surface Elevations (BFE)
	0 Coastal Transect
	Coastal Transect Baseline
	Profile Baseline
	Hydrographic Feature
	513 Base Flood Elevation Line (BFE)
OTHER FEATURES	Limit of Study
	Jurisdiction Boundary

NOTES TO USERS

For information and questions about this map, available products associated with this FIRM including the current status of the FIRM, how to order products in the National Flood Insurance Program in general, please call the FEMA Map Information eXchange at 1-877-FEMA-MAP (1-877-336-2627) or visit the FEMA Map Service Center website at http://msc.fema.gov. Available products may include previously issued Letters of Map Change, a flood insurance study report, digital versions of this map. Many of these products can be ordered or obtained directly from the website. Users may also find the 24 hour FEMA Fax Back system useful. Call 1-877-FEMA-FMH (1-877-336-2627) and select option 2 for FIRM panels or Flood Insurance Study products.

Communities participating in the National Flood Insurance Program (NFIP) have established ordinances that govern floodplain management and mitigation activities. The minimum requirements are described in 44 CFR Parts 59 and 60 of the National Flood Insurance Program Code of Federal Regulations. Some communities have adopted more restrictive requirements or laws and ordinances that go beyond the NFIP. Contact your community officials for more information.

To determine if flood insurance is available in this community, contact your insurance agent or call the National Flood Insurance Program at 1-800-638-6620.

BASE MAP INFORMATION: DFIRM map information shown on this FIRM was derived from digital orthophoto imagery provided by Maine Office of GIS (MEGIS). Orthoimagery was produced at a scale of 1:800 (one inch = approx. 66.7 feet) (MEGIS, 2017). Orthoimagery was also acquired between 2000-2005 at a resolution of 1 and 2 ft per pixel (MEGIS & USGS, 2005).

SCALE

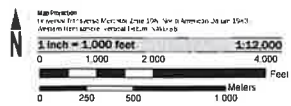

PANEL LOCATOR

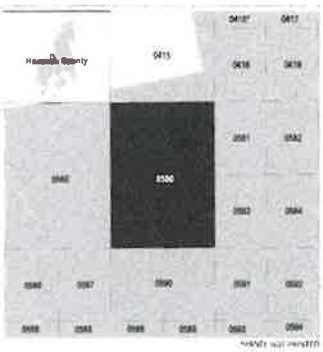

FEMA

National Flood Insurance Program

NATIONAL FLOOD INSURANCE PROGRAM

FLOOD INSURANCE RATE MAP

HANCOCK COUNTY, ME

PANEL 0580 OF 1552

COMMUNITY	NUMBER	PANEL	SUFFIX
[illegible]	[illegible]	[illegible]	[illegible]

VERSION NUMBER
2.3.2.1

MAP NUMBER
23009C0580D

EFFECTIVE DATE
July 20, 2016