






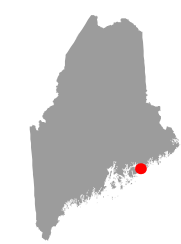
Winter Harbor Marine Center

Winter Harbor, ME

Base Plan Orthophotograph

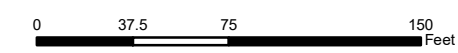
LEGEND

-  Subject Property - 3.4 ±Ac
-  Adjacent Properties
-  Open Water
-  Wetlands
-  Contours (2 ft)



Notes:
Credits: 2023 imagery from
ESRI 'World Imagery'
map service.

Date: 05/06/25
Project Number: ME2793



Scale: 1" = 75'



This plan is conceptual only and is not
represented as an engineered plan.

