

PLANNING BOARD APPROVAL


THIS IS TO CERTIFY THAT AFTER REVIEWING THE SUBDIVISION SHOWN BY THIS PLAN AND CONSIDERING EACH OF THE CRITERIA SET FORTH IN 30-A M.R.S.A. SECTION 4404 (AS AMENDED) THE UNDERSIGNED HAVE MADE FINDINGS OF FACT ESTABLISHING THAT THE SUBDIVISION SHOWN BY THIS PLAN MEETS ALL THE CRITERIA SET FORTH AND THEREFORE THE SUBDIVISION IS APPROVED.

Norma Hardin
Deen Rivers
Bernard Jordan
RJK

DATED: _____
 THE TOWN OF WALTHAM PLANNING BOARD



STATE OF MAINE
 HANCOCK, ss, REGISTRY OF DEEDS
 Received *Patricia RJK 2007*
 at *11:00 a.m.*, and recorded
 in Plan File *58-146*
 ATTEST:
Julie A. Curtis
 REGISTER
Book # 207

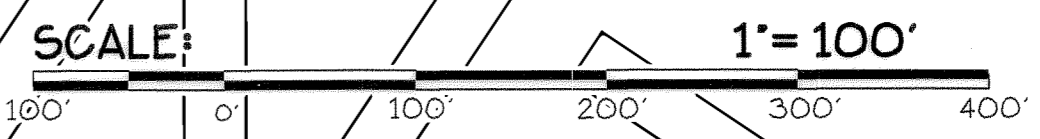


SURVEY STANDARD:

THESE PLANS WERE PREPARED FROM INFORMATION OBTAINED BY A SURVEY CONFORMING SUBSTANTIALLY TO THE REQUIREMENTS OF TECHNICAL STANDARDS CONTAINED IN CHAPTER 90, PART 2, OF THE RULES OF THE BOARD OF LICENSURE FOR PROFESSIONAL LAND SURVEYORS, EFFECTIVE APRIL 1, 2001.


Keith E. Blanchard
 KEITH E. BLANCHARD, MAINE LICENSED
 PROFESSIONAL LAND SURVEYOR No. 2383

PLISGA & DAY
LAND SURVEYORS
 72 MAIN STREET
 BANGOR, MAINE
 DATE: OCT. 15, 2008
 PROJ. NO. 05176



REV:	DATE:	BY:	COMMENTS:
DATE: 15 OCT 08	DESIGN BY: JRK	SCALE: 1"=100'	PROJ. NO: 293

SUBDIVISION PLAN; PHASE 2
OXBOW POINT SUBDIVISION
 ROUTE 179
 WALTHAM, MAINE
 RECORD OWNER:
DALE HENDERSON LOGGING, INC.
 45 ROBERTSON BLVD, SUITE 5
 BREWER, ME 04412



KISER
 ENGINEERING & DEVELOPMENT CONSULTING
 PO BOX 282, HAMPDEN, MAINE 04444
 207-862-4700