

PROPERTY LOCATED AT: 99 Huckleberry Point Drive, Deer Isle, ME 04627

PROPERTY DISCLOSURE

Under Maine Law, certain information must be made available to buyers prior to or during preparation of an offer. This statement has been prepared to assist prospective buyers in evaluating this property. This disclosure is not a warranty of the condition of the property and is not part of any contract between Seller and any Buyer. Seller authorizes the disclosure of the information in this statement to real estate licensees and to prospective buyers of this property. The Seller agrees to provide prompt notice of any changes in the information and this form will be appropriately changed with an amendment date. Inspections are highly recommended.

DO NOT LEAVE ANY QUESTIONS BLANK. STRIKE, WRITE N/A OR UNKNOWN IF NEEDED.

SECTION I - WATER SUPPLY

TYPE OF SYSTEM: Public Private Seasonal _____ Unknown
 Drilled Dug Other _____

MALFUNCTIONS: Are you aware of or have you experienced any malfunctions with the (public/private/other) water system?

Pump (if any): N/A Yes No Unknown
Quantity: Yes No Unknown
Quality: Yes No Unknown

If Yes to any question, please explain in the comment section below or with attachment.

WATER TEST: Have you had the water tested? Yes No
If Yes, Date of most recent test: _____ Are test results available? .. Yes No
To your knowledge, have any test results ever been reported as unsatisfactory or satisfactory with notation? Yes No
If Yes, are test results available? Yes No
What steps were taken to remedy the problem? _____

IF PRIVATE: (Strike Section if Not Applicable):

INSTALLATION: Location: **Across the driveway**

Installed by: **Carl Rudnik-Carmel**

Date of Installation: **1986-Approximately**

USE: Number of persons currently using system: **2**

Does system supply water for more than one household? Yes No Unknown

Comments: _____

Source of Section I information: **Previous Disclosure Form and Seller**

Buyer Initials _____

Seller Initials **GW TZA**

PROPERTY LOCATED AT: 99 Huckleberry Point Drive, Deer Isle, ME 04627

SECTION II - WASTE WATER DISPOSAL

TYPE OF SYSTEM: Public Private Quasi-Public _____ | Unknown

IF PUBLIC OR QUASI-PUBLIC (Strike Section if Not Applicable):

Have you had the sewer line inspected?..... Yes No

If Yes, what results: _____

Have you experienced any problems such as line or other malfunctions? Yes No

What steps were taken to remedy the problem? _____

IF PRIVATE (Strike Section if Not Applicable):

Tank: Septic Tank Holding Tank Cesspool Other: _____

Overboard Discharge (38 MRS Section 413(3) and (3-A))

Tank Size: 500 Gallon 1000 Gallon Unknown Other: _____

Tank Type: Concrete Metal Unknown Other: _____

Location: **In front of the cottage and in front of the Air Stream-2 tanks (Each 500 gallons)** OR Unknown

Date installed: 2001 Date last pumped: _____ Name of pumping company: _____

Have you experienced any malfunctions? Yes No

If Yes, give the date and describe the problem: _____

Date of last servicing of tank: _____ Name of company servicing tank: Septitech, now BioMicro Bics. Lewiston, Maine

Leach Field: Yes No Unknown

If Yes, Location: **In front of the cottage and in front of the Air Stream**

Date of installation of leach field: 2001 Installed by: **Septitech-now BioMicro Bics. Lewison, Maine**

Date of last servicing of leach field: _____ Company servicing leach field: _____

Have you experienced any malfunctions? Yes No

If Yes, give the date and describe the problem and what steps were taken to remedy: _____

Do you have records of the design indicating the # of bedrooms the system was designed for? Yes No

If Yes, are they available? Yes No

Is System located in a Shoreland Zone? Yes No Unknown

Comments: Engineered System-See attached HHE 200 Form-Septi-Tech Drip Hose System: Installed by Septitech-now BioMicro Bics.-Lewiston, Maine

Source of Section II information: **Seller and HHE 200 From**

Buyer Initials _____

Seller Initials GW PZA

PROPERTY LOCATED AT: **99 Huckleberry Point Drive, Deer Isle, ME 04627**

SECTION III - HEATING SYSTEM(S)/HEATING SOURCE(S)

Heating System(s) or Source(s)	SYSTEM 1	SYSTEM 2	SYSTEM 3	SYSTEM 4
TYPE(S) of System	Rennai Propane Heater	Wood Fireplace		
Age of system(s) or source(s)	2010			
TYPE(S) of Fuel				
Annual consumption per system or source (i.e., gallons, kilowatt hours, cords)				
Name of company that services system(s) or source(s)				
Date of most recent service call				
Malfunctions per system(s) or source(s) within past 2 years				
Other pertinent information	Seasonal use only	Seasonal use only		

- Are there fuel supply lines? Yes No Unknown
- Are any buried? Yes No Unknown
- Are all sleeved? Yes No Unknown
- Chimney(s): Yes No
 - If Yes, are they lined: Yes No Unknown
- Is more than one heat source vented through one flue? Yes No Unknown
- Had a chimney fire: Yes No Unknown
- Has chimney(s) been inspected? Yes No Unknown
 - If Yes, date: 2024
 - Date chimney(s) last cleaned: _____
- Direct and/or Power Vent(s): Yes No Unknown
- Has vent(s) been inspected? Yes No Unknown
 - If Yes, date: _____

Comments: **Propane Monitor Heater installed in 2010**

Source of Section III information: **Seller**

SECTION IV - HAZARDOUS MATERIAL

The licensee is disclosing that the Seller is making representations contained herein.

- A. UNDERGROUND STORAGE TANKS** - Are there now, or have there ever been, any underground storage tanks on the property? Yes No Unknown
- If Yes, are tanks in current use? Yes No Unknown
- If no longer in use, how long have they been out of service? _____
- If tanks are no longer in use, have tanks been abandoned according to DEP? Yes No Unknown
- Are tanks registered with DEP? Yes No Unknown
- Age of tank(s): _____ Size of tank(s): _____
- Location: _____

Buyer Initials _____

Seller Initials OWTPZA

PROPERTY LOCATED AT: 99 Huckleberry Point Drive, Deer Isle, ME 04627

What materials are, or were, stored in the tank(s)? _____

Have you experienced any problems such as leakage: Yes No Unknown

Comments: _____

Source of information: **Previous Disclosure Form and Seller**

B. ASBESTOS - Is there now or has there been asbestos:

As insulation on the heating system pipes or duct work? Yes No Unknown

In the ceilings? Yes No Unknown

In the siding? Yes No Unknown

In the roofing shingles? Yes No Unknown

In flooring tiles? Yes No Unknown

Other: _____ Yes No Unknown

Comments: _____

Source of information: **Previous Disclosure Form and Seller**

C. RADON/AIR - Current or previously existing:

Has the property been tested? Yes No Unknown

If Yes: Date: _____ By: _____

Results: _____

If applicable, what remedial steps were taken? _____

Has the property been tested since remedial steps? Yes No Unknown

Are test results available? Yes No

Results/Comments: _____

Source of information: **Previous Disclosure Form and Seller**

D. RADON/WATER - Current or previously existing:

Has the property been tested? Yes No Unknown

If Yes: Date: _____ By: _____

Results: _____

If applicable, what remedial steps were taken? _____

Has the property been tested since remedial steps? Yes No Unknown

Are test results available? Yes No

Results/Comments: _____

Source of information: **Previous Disclosure and Seller**

E. METHAMPHETAMINE - Current or previously existing: Yes No Unknown

Comments: _____

Source of information: **Seller has no knowledge of Methamphetamine on the property**

Buyer Initials _____

Seller Initials DW PZP

PROPERTY LOCATED AT: 99 Huckleberry Point Drive, Deer Isle, ME 04627

F. LEAD-BASED PAINT/PAINT HAZARDS - (Note: Lead-based paint is most commonly found in homes constructed prior to 1978)

Is there now or has there ever been lead-based paint and/or lead-based paint hazards on the property?

..... Yes No Unknown Unknown (but possible due to age)

If Yes, describe location and basis for determination: _____

Do you know of any records/reports pertaining to such lead-based paint/lead-based paint hazards: Yes No

If Yes, describe: _____

Are you aware of any cracking, peeling or flaking paint? Yes No

Comments: _____

Source of information: **Previous Disclosure Form and Seller**

G. OTHER HAZARDOUS MATERIALS - Current or previously existing:

TOXIC MATERIAL: Yes No Unknown

LAND FILL: Yes No Unknown

RADIOACTIVE MATERIAL: Yes No Unknown

Other: _____

Source of information: **Previous Disclosure Form and Seller**

Buyers are encouraged to seek information from professionals regarding any specific issue or concern.

SECTION V - ACCESS TO THE PROPERTY

Is the property subject to or have the benefit of any encroachments, easements, rights-of-way, leases, rights of first refusal, life estates, private ways, trails, homeowner associations (including condominiums and PUD's) or restrictive covenants? Yes No Unknown

If Yes, explain: **Deeded Right of Way over access road**

Source of information: **Deed and seller**

Is access by means of a way owned and maintained by the State, a county, or a municipality over which the public has a right to pass? Yes No Unknown

If No, who is responsible for maintenance? **Road Association**

Road Association Name (if known): **Merchants Point Road-Mandatory Participation**

Source of information: **Seller**

Buyer Initials _____

Seller Initials D W P Z A

PROPERTY LOCATED AT: **99 Huckleberry Point Drive, Deer Isle, ME 04627**

SECTION VI – FLOOD HAZARD

For the purposes of this section, Maine law defines "flood" as follows:

- (1) A general and temporary condition of partial or complete inundation of normally dry areas from:(a) The overflow of inland or tidal waters; or (b) The unusual and rapid accumulation or runoff of surface waters from any source; or
- (2) The collapse or subsidence of land along the shore of a lake or other body of water as a result of erosion or undermining caused by waves or currents of water exceeding anticipated cyclical levels or suddenly caused by an unusually high water level in a natural body of water, accompanied by a severe storm or by an unanticipated force of nature, such as a flash flood or an abnormal tidal surge, or by some similarly unusual and unforeseeable event that results in flooding as described in subparagraph (1), division (a).

For purposes of this section, Maine law defines "area of special flood hazard" as land in a floodplain having 1% or greater chance of flooding in any given year, as identified in the effective federal flood insurance study and corresponding flood insurance rate maps.

During the time the seller has owned the property:

Have any flood events affected the property? Yes No Unknown

If Yes, explain: _____

Have any flood events affected a structure on the property? Yes No Unknown

If Yes, explain: _____

Has any flood-related damage to a structure occurred on the property? Yes No Unknown

If Yes, explain: _____

Has there been any flood insurance claims filed for a structure on the property? Yes No Unknown

If Yes, indicate the dates of each claim: _____

Has there been any past disaster-related aid provided related to the property or a structure on the property from federal, state or local sources for purposes of flood recovery? Yes No Unknown

If Yes, indicate the date of each payment: _____

Is the property currently located wholly or partially within an area of special flood hazard mapped on the effective flood insurance rate map issued by the Federal Emergency Management Agency on or after March 4, 2002? Yes No Unknown

If yes, what is the federally designated flood zone for the property indicated on that flood insurance rate map? _____

Relevant Panel Number: **23009C1359D** Year: **7/20/2016** (Attach a copy)

Comments: **See attached Fema Firmette**

Source of Section VI information: **Fema Flood Maps**

Buyer Initials _____

Seller Initials DW LP

PROPERTY LOCATED AT: 99 Huckleberry Point Drive, Deer Isle, ME 04627

SECTION VII - GENERAL INFORMATION

Are there any tax exemptions or reductions for this property for any reason including but not limited to: Tree Growth, Open Space and Farmland, Veteran's, Homestead Exemption, Blind, Working Waterfront?.....

Yes No Unknown

If Yes, explain: _____

Is a Forest Management and Harvest Plan available?..... Yes No Unknown

Is the property subject to any of the following relating to shoreland zoning ordinances: a) A notice of violation issued by a municipal official or state agency; b) A pending enforcement action; c) Litigation; d) A court judgment; or e) A settlement or consent agreement?..... Yes No Unknown

If Yes, explain: _____

Equipment leased or not owned (including but not limited to, propane tank, hot water heater, satellite dish, water filtration system, photovoltaics, wind turbines): Type: _____

Year Principal Structure Built: 1986-Approx What year did Seller acquire property?2001

Roof: Year Shingles/Other Installed: 2013

Water, moisture or leakage: _____

Comments: _____

Foundation/Basement:

Is there a Sump Pump? Yes No Unknown

Water, moisture or leakage since you owned the property: Yes No Unknown

Prior water, moisture or leakage? Yes No Unknown

Comments: **No Basement**

Mold: Has the property ever been tested for mold? Yes No Unknown

If Yes, are test results available? Yes No

Comments: _____

Electrical: Fuses Circuit Breaker Other: _____ Unknown

Comments: _____

Has all or a portion of the property been surveyed? Yes No Unknown

If Yes, is the survey available? Yes No Unknown

Manufactured Housing - Is the residence a:

Mobile Home Yes No Unknown

Modular Yes No Unknown

Known defects or hazardous materials caused by insect or animal infestation inside or on the residential structure

Yes No Unknown

Comments: **Vintage Air Stream is located on the property.**

Buyer Initials _____

Seller Initials 

PROPERTY LOCATED AT: 99 Huckleberry Point Drive, Deer Isle, ME 04627

KNOWN MATERIAL DEFECTS about Physical Condition and/or value of Property, including those that may have an adverse impact on health/safety: N/A

Comments: _____

Source of Section VII information: Seller

SECTION VIII - ADDITIONAL INFORMATION

ATTACHMENTS EXPLAINING CURRENT PROBLEMS, PAST REPAIRS OR ADDITIONAL INFORMATION IN ANY SECTION IN DISCLOSURE: Yes No

Seller shall be responsible and liable for any failure to provide known information regarding known material defects to the Buyer.

Neither Seller nor any Broker makes any representations as to the applicability of, or compliance with, any codes of any sort, whether state, municipal, federal or any other, including but not limited to fire, life safety, building, electrical or plumbing.

As Sellers, we have provided the above information and represent that all information is correct. To the best of our knowledge, all systems and equipment, unless otherwise noted on this form, are in operational condition.

Signed by:  6/15/2026
SELLER 169436 DATE
Donald Powell

Signed by:  6/15/2026
SELLER 169436 DATE
Linda Powell

SELLER DATE

SELLER DATE

I/We have read and received a copy of this disclosure, the arsenic in wood fact sheet, the arsenic in water brochure, and understand that I/we should seek information from qualified professionals if I/we have questions or concerns.

BUYER DATE

BUYER DATE

BUYER DATE

BUYER DATE



LEAD PAINT DISCLOSURE/ADDENDUM

AGREEMENT BETWEEN Donald Powell, Linda Powell (hereinafter "Seller")
 AND _____ (hereinafter "Buyer")
 FOR PROPERTY LOCATED AT 99 Huckleberry Point Drive, Deer Isle, ME 04627

Said contract is further subject to the following terms:

Lead Warning Statement

Every purchaser of any interest in residential real property on which a residential dwelling was built prior to 1978 is notified that such property may present exposure to lead from lead-based paint that may place young children at risk of developing lead poisoning. Lead poisoning in young children may produce permanent neurological damage, including learning disabilities, reduced intelligence quotient, behavioral problems, and impaired memory. Lead poisoning also poses a particular risk to pregnant women. The seller of any interest in residential real property is required to provide the buyer with any information on lead-based paint hazards from risk assessments or inspections in the seller's possession and notify the buyer of any known lead-based paint hazards. A risk assessment or inspection for possible lead-based paint hazards is recommended prior to purchase.

Seller's Disclosure

(a) Presence of lead-based paint and/or lead-based paint hazards (**check one below**):

_____ Known lead-based paint and/or lead-based paint hazards are present in the housing (explain).

Seller has no knowledge of lead-based paint and/or lead-based paint hazards in the housing.

(b) Records and reports available to the Seller (**check one below**):

_____ Seller has provided the Buyer with all available records and reports pertaining to lead-based paint and/or lead-based paint hazards in the housing (list documents below).

Seller has no reports or records pertaining to lead-based paint and/or lead-based paint hazards in the housing.

Buyer's Acknowledgment

(c) Buyer has received copies of all information listed above.

(d) Buyer has received the pamphlet Protect Your Family from Lead in Your Home.

(e) Buyer has (**check one below**):

_____ Received a 10-day opportunity (or mutually agreed upon period) to conduct a risk assessment or inspection for the presence of lead-based paint and/or lead-based paint hazards; or


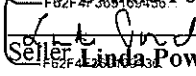

_____ Waived the opportunity to conduct a risk assessment or inspection for the presence of lead-based paint and/or lead-based paint hazards.

Agent's Acknowledgment

(f) Agent has informed the Seller of the Seller's obligations under 42 U.S.C. 4852(d) and is aware of his/her responsibility to ensure compliance.

Certification of Accuracy

The following parties have reviewed the information above and certify, to the best of their knowledge, that the information they have provided is true and accurate.

Buyer	Date	Signed by:  Seller Donald Powell <small>PU2F47-309109436</small>	6/15/2026
Buyer	Date	 Seller Linda Powell <small>PU2F47-309109436</small>	6/15/2026
Buyer	Date	Seller	Date
Buyer	Date	Signed by:  Agent Karen Koos <small>PU2F47-309109436</small>	6/15/2026
Agent	Date	Agent Karen Koos	Date



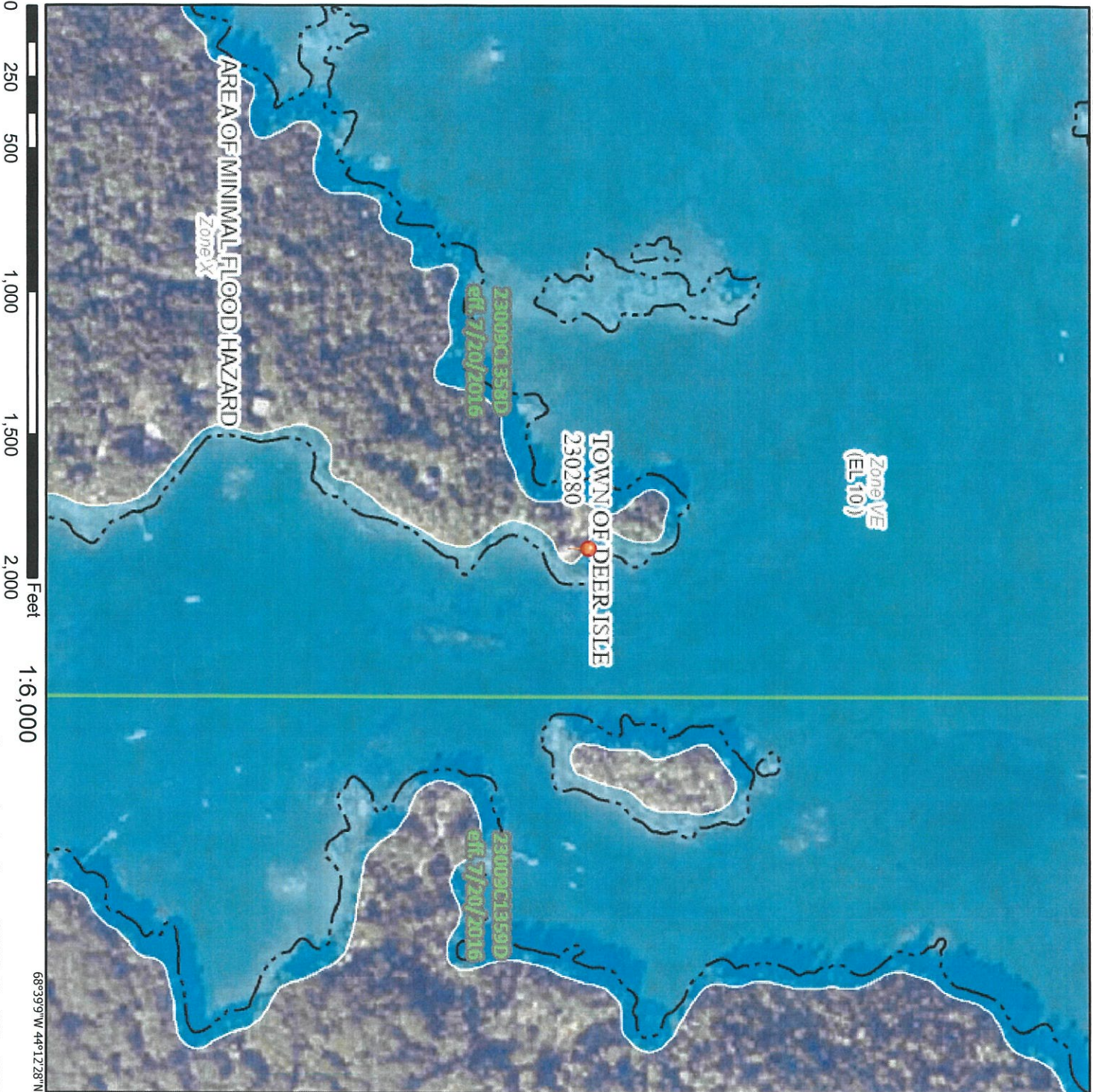
Maine Association of REALTORS®/Copyright © 2026.
 All Rights Reserved. Revised 2023.



National Flood Hazard Layer FIRMette



68°39'46"W 44°12'54"N



Legend

SEE FIS REPORT FOR DETAILED LEGEND AND INDEX MAP FOR FIRM PANEL LAYOUT

SPECIAL FLOOD HAZARD AREAS

- Without Base Flood Elevation (BFE)
Zone A, V, A99
- With BFE or Depth Zone AE, AO, AH, VE, AR
- Regulatory Floodway

OTHER AREAS OF FLOOD HAZARD

- 0.2% Annual Chance Flood Hazard, Area of 1% annual chance flood with average depth less than one foot or with drainage areas of less than one square mile (Zone X)
- Future Conditions 1% Annual Chance Flood Hazard (Zone X)
- Area with Reduced Flood Risk due to Levee. See Notes, Zone X
- Area with Flood Risk due to Levee (Zone D)

OTHER AREAS

- NO SCREEN
- Area of Minimal Flood Hazard (Zone X)
- Effective LOMRS
- Area of Undetermined Flood Hazard (Zone X)

GENERAL STRUCTURES

- Channel, Culvert, or Storm Sewer
- Levee, Dike, or Floodwall

Cross Sections with 1% Annual Chance

- 20.2
- 17.5
- Water Surface Elevation
- Coastal Transect
- Base Flood Elevation Line (BFE)
- Limit of Study
- Jurisdiction Boundary
- Coastal Transect Baseline
- Profile Baseline
- Hydrographic Feature

OTHER FEATURES

- Digital Data Available
- No Digital Data Available
- Unmapped

MAP PANELS

- The pin displayed on the map is an approximate point selected by the user and does not represent an authoritative property location.

This map complies with FEMA's standards for the use of digital flood maps if it is not void as described below. The basemap shown complies with FEMA's basemap accuracy standards

The flood hazard information is derived directly from the authoritative NFHL web services provided by FEMA. This map was exported on 6/12/2026 at 10:34 AM and does not reflect changes or amendments subsequent to this date and time. The NFHL and effective information may change or become superseded by new data over time.

This map image is void if the one or more of the following map elements do not appear: basemap imagery, flood zone labels, legend, scale bar, map creation date, community identifiers, FIRM panel number, and FIRM effective date. Map images for unmapped and unmodernized areas cannot be used for regulatory purposes.

LEAD PAINT DISCLOSURE/ADDENDUM

AGREEMENT BETWEEN Donald Powell, Linda Powell

(hereinafter "Seller")

AND _____

(hereinafter "Buyer")

FOR PROPERTY LOCATED AT 99 Huckleberry Point Drive, Deer Isle, ME 04627

Said contract is further subject to the following terms:

Lead Warning Statement

Every purchaser of any interest in residential real property on which a residential dwelling was built prior to 1978 is notified that such property may present exposure to lead from lead-based paint that may place young children at risk of developing lead poisoning. Lead poisoning in young children may produce permanent neurological damage, including learning disabilities, reduced intelligence quotient, behavioral problems, and impaired memory. Lead poisoning also poses a particular risk to pregnant women. The seller of any interest in residential real property is required to provide the buyer with any information on lead-based paint hazards from risk assessments or inspections in the seller's possession and notify the buyer of any known lead-based paint hazards. A risk assessment or inspection for possible lead-based paint hazards is recommended prior to purchase.

Seller's Disclosure

(a) Presence of lead-based paint and/or lead-based paint hazards (check one below):

Known lead-based paint and/or lead-based paint hazards are present in the housing (explain).

Seller has no knowledge of lead-based paint and/or lead-based paint hazards in the housing.

(b) Records and reports available to the Seller (check one below):

Seller has provided the Buyer with all available records and reports pertaining to lead-based paint and/or lead-based paint hazards in the housing (list documents below).

Seller has no reports or records pertaining to lead-based paint and/or lead-based paint hazards in the housing.

Buyer's Acknowledgment

(c) Buyer has received copies of all information listed above.

(d) Buyer has received the pamphlet Protect Your Family from Lead in Your Home.

(e) Buyer has (check one below):

Received a 10-day opportunity (or mutually agreed upon period) to conduct a risk assessment or inspection for the presence of lead-based paint and/or lead-based paint hazards; or


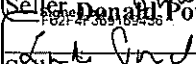

Waived the opportunity to conduct a risk assessment or inspection for the presence of lead-based paint and/or lead-based paint hazards.


Agent's Acknowledgment

(f) Agent has informed the Seller of the Seller's obligations under 42 U.S.C. 4852(d) and is aware of his/her responsibility to ensure compliance.

Certification of Accuracy

The following parties have reviewed the information above and certify, to the best of their knowledge, that the information they have provided is true and accurate.

_____	Date	Signed by:  Seller Donald Powell	6/15/2026
_____	Date	Signed by:  Seller Linda Powell	6/15/2026
_____	Date	Seller	Date
_____	Date	Signed by:  Agent Karen Koos	6/15/2026
Agent	Date	Agent Karen Koos	Date

 **Maine Association of REALTORS®/Copyright © 2026.**
All Rights Reserved. Revised 2023.

