

PROPERTY LOCATED AT: 00 Gard Boulevard, Bass Harbor, ME 04653

PROPERTY DISCLOSURE – LAND ONLY

Under Maine Law, certain information must be made available to buyers prior to or during preparation of an offer. This statement has been prepared to assist prospective buyers in evaluating this property. This disclosure is not a warranty of the condition of the property and is not part of any contract between Seller and any Buyer. Seller authorizes the disclosure of the information in this statement to real estate licensees and to prospective buyers of this property. The Seller agrees to provide prompt notice of any changes in the information and this form will be appropriately changed with an amendment date. Inspections are highly recommended.

DO NOT LEAVE ANY QUESTIONS BLANK. STRIKE, WRITE N/A OR UNKNOWN IF NEEDED.

SECTION I – HAZARDOUS MATERIAL

The licensee is disclosing that the Seller is making representations contained herein.

A. UNDERGROUND STORAGE TANKS - Are there now, or have there ever been, any underground storage tanks on your property? Yes No Unknown

If Yes: Are tanks in current use?..... Yes No Unknown

If no longer in use, how long have they been out of service? _____

If tanks are no longer in use, have tanks been abandoned according to DEP?..... Yes No Unknown

Are tanks registered with DEP?..... Yes No Unknown

Age of tank(s): _____ Size of tank(s): _____

Location: _____

What materials are, or were, stored in the tank(s): _____

Have you experienced any problems such as leakage: Yes No Unknown

Comments: None

Source of information: _____

B. OTHER HAZARDOUS MATERIALS - Current or previously existing:

TOXIC MATERIAL: Yes No Unknown

LAND FILL:..... Yes No Unknown

RADIOACTIVE MATERIAL:..... Yes No Unknown

METHAMPHETAMINE:..... Yes No Unknown

Comments: Vacant Land

Source of information: Seller and Visual Inspection

Buyers are encouraged to seek information from professionals regarding any specific issue or concern.

Buyer Initials _____

Page 1 of 4

Seller Initials 

PROPERTY LOCATED AT: 00 Gard Boulevard, Bass Harbor, ME 04653

SECTION II – ACCESS TO THE PROPERTY

Is the property subject to or have the benefit of any encroachments, easements, rights-of-way, leases, rights of first refusal, life estates, private ways, trails, homeowner associations (including condominiums and PUD's) or restrictive covenants? Yes No Unknown

If Yes, explain: See deed

Source of information: Seller, research

Is access by means of a way owned and maintained by the State, a county, or a municipality over which the public has a right to pass?..... Yes No Unknown

If No, who is responsible for maintenance? _____

Road Association Name (if known): _____

Source of information: _____

SECTION III – FLOOD HAZARD

For the purposes of this section, Maine law defines "flood" as follows:

- (1) A general and temporary condition of partial or complete inundation of normally dry areas from:(a) The overflow of inland or tidal waters; or (b) The unusual and rapid accumulation or runoff of surface waters from any source; or
- (2) The collapse or subsidence of land along the shore of a lake or other body of water as a result of erosion or undermining caused by waves or currents of water exceeding anticipated cyclical levels or suddenly caused by an unusually high water level in a natural body of water, accompanied by a severe storm or by an unanticipated force of nature, such as a flash flood or an abnormal tidal surge, or by some similarly unusual and unforeseeable event that results in flooding as described in subparagraph (1), division (a).

For purposes of this section, Maine law defines “area of special flood hazard” as land in a floodplain having 1% or greater chance of flooding in any given year, as identified in the effective federal flood insurance study and corresponding flood insurance rate maps.

During the time the seller has owned the property:

Have any flood events affected the property? Yes No Unknown

If Yes, explain: _____

Have any flood events affected a structure on the property? Yes No Unknown

If Yes, explain: _____

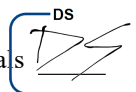
Has any flood-related damage to a structure occurred on the property? Yes No Unknown

If Yes, explain: _____

Has there been any flood insurance claims filed for a structure on the property? Yes No Unknown

If Yes, indicate the dates of each claim: _____

Buyer Initials _____

Seller Initials  _____

PROPERTY LOCATED AT: **00 Gard Boulevard, Bass Harbor, ME 04653**

Has there been any past disaster-related aid provided related to the property or a structure on the property from federal, state or local sources for purposes of flood recovery? Yes No Unknown

If Yes, indicate the date of each payment: _____

Is the property currently located wholly or partially within an area of special flood hazard mapped on the effective flood insurance rate map issued by the Federal Emergency Management Agency on or after March 4, 2002? Yes No Unknown

If yes, what is the federally designated flood zone for the property indicated on that flood insurance rate map?

Relevant Panel Number: _____ Year: _____ (Attach a copy)

Comments: _____

Source of Section III information: _____

SECTION IV – GENERAL INFORMATION

Are there any shoreland zoning, resource protection or other overlay zone requirements on the property?..... Yes No Unknown

If Yes, explain: _____

Source of information: _____

Is the property the result of a division within the last 5 years (i.e. subdivision)? Yes No Unknown

If Yes, explain: _____

Source of information: _____

Are there any tax exemptions or reductions for this property for any reason including but not limited to:

Tree Growth, Open Space and Farmland, Blind, Working Waterfront?..... Yes No Unknown

If Yes, explain: _____

Is a Forest Management and Harvest Plan available?..... Yes No Unknown

Has all or a portion of the property been surveyed?..... Yes No Unknown

If Yes, is the survey available?..... Yes No Unknown

Has the property ever been soil tested?..... Yes No Unknown

If Yes, are the results available?..... Yes No Unknown

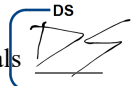
Are mobile/manufactured homes allowed?..... Yes No Unknown

Are modular homes allowed?..... Yes No Unknown

Source of Section IV information: **Seller**

Additional Information: **None**


Buyer Initials _____

Seller Initials  _____

PROPERTY LOCATED AT: **00 Gard Boulevard, Bass Harbor, ME 04653**

ATTACHMENTS CONTAINING ADDITIONAL INFORMATION:..... Yes No

Seller shall be responsible and liable for any failure to provide known information about property defects to Buyer. As Seller, I/we have provided the above information and represent that all information is correct.

DocuSigned by:


4/29/2026

SELLER

DATE

SELLER

DATE

David Shipman

SELLER

DATE

SELLER

DATE

I/We have read and received a copy of this disclosure and understand that I/we should seek information from qualified professionals if I/we have questions or concerns.

BUYER

DATE

BUYER

DATE

BUYER

DATE

BUYER

DATE

